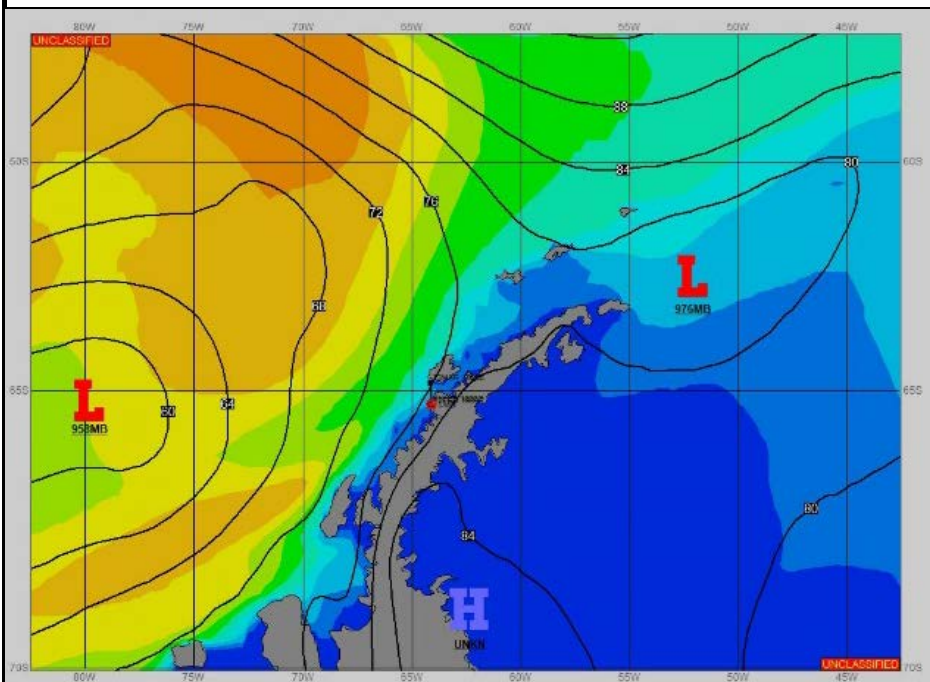



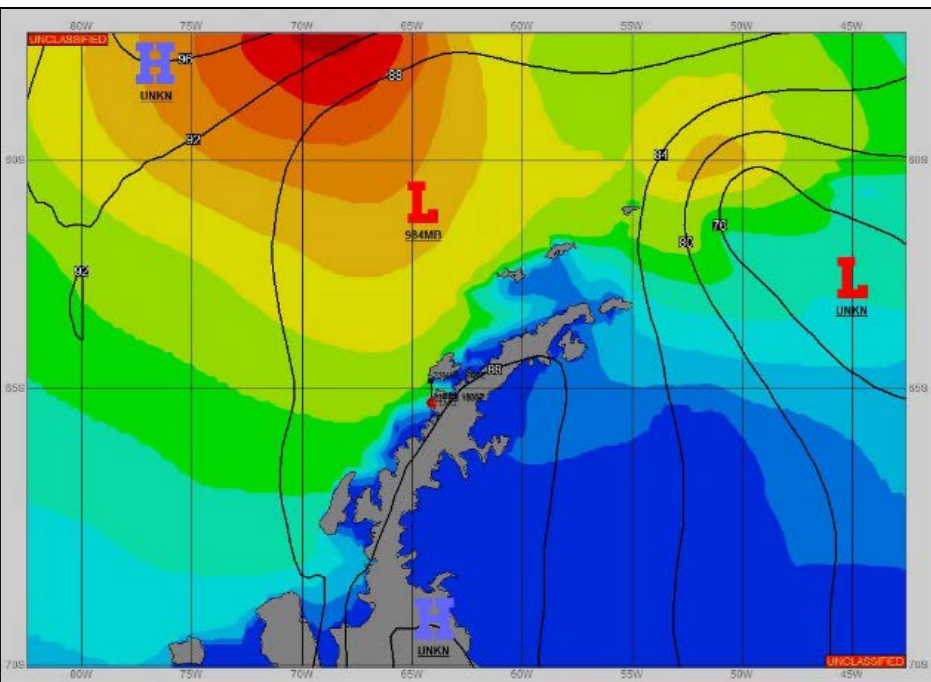
**SURFACE ANALYSIS 22-Feb-2023 06Z**



Seas (FT)



**SURFACE FORECAST 23-Feb-2023 18Z**



**METSIT 06Z 22-Feb** HIGH PRESSURE TO THE SOUTH JUTTING NORTH ALONG THE PENINSULA TO STEER FILLING 958MB LOW NEAR 65S 80W TO THE NORTHEAST, THEN EAST THROUGH DRAKE'S PASSAGE. INTERACTION BETWEEN THE HIGH AND LOW ARE CREATING A TIGHT PRESSURE GRADIENT OVER THE OPERATIONS AREA WITH THE POTENTIAL FOR SOUTHEAST WIND SPEEDS 30-35 KNOTS. EXPECT PERIODS OF REDUCED VISIBILITY IN FOG AND PRECIPITATION THROUGH 23/0300Z. AS THE LOW FILLS AND MOVES NORTHEAST-EAST, THE PRESSURE GRADIENT/WINDS WILL EASE. HIGH PRESSURE TO BUILD IN THROUGH THE SECOND HALF OF THE FORECAST PERIOD WITH MILD CONDITIONS.

**FORECASTER NOTES** WINDS MAY DIFFER FROM THOSE FORECAST DUE TO FUNNELING/SHELTERING EFFECTS OF ISLANDS.

VALID TIME	22-Feb 12Z	22-Feb 18Z	23-Feb 00Z	23-Feb 06Z	23-Feb 12Z	23-Feb 18Z	24-Feb 00Z	24-Feb 06Z
SKY CONDITION	CLOUDY	CLOUDY	CLOUDY	CLOUDY	CLOUDY	PARTLY CLOUDY	PARTLY CLOUDY	PARTLY CLOUDY
WEATHER	NONE	RAIN & FOG	RAIN & FOG	RAIN & FOG	NONE	NONE	NONE	NONE
VISIBILITY (NM)	UNRESTRICTED	2 - 4	1 - 3	4 - 6	UNRESTRICTED	UNRESTRICTED	UNRESTRICTED	UNRESTRICTED
SFC WINDS (DIR & KTS)	SE 20-25 GUST 35	SE 20-25 GUST 35	SE 20-30	SE 15-20	SE 15-20	E 10	VRB 5	VRB 5
SFC MAX/MIN (°C)	3/0				2/-2			
SST RANGE (°C)	2/1				2/1			
SEAS (DIR & FT)	NW 8-10	NW 6-8	NW 8-10	NW 4-6	NW 6-8	NW 8-10	NW 8-10	NW 3-5
ICE ACCRETION	LIGHT	LIGHT	LIGHT	LIGHT	LIGHT	LIGHT	LIGHT	LIGHT