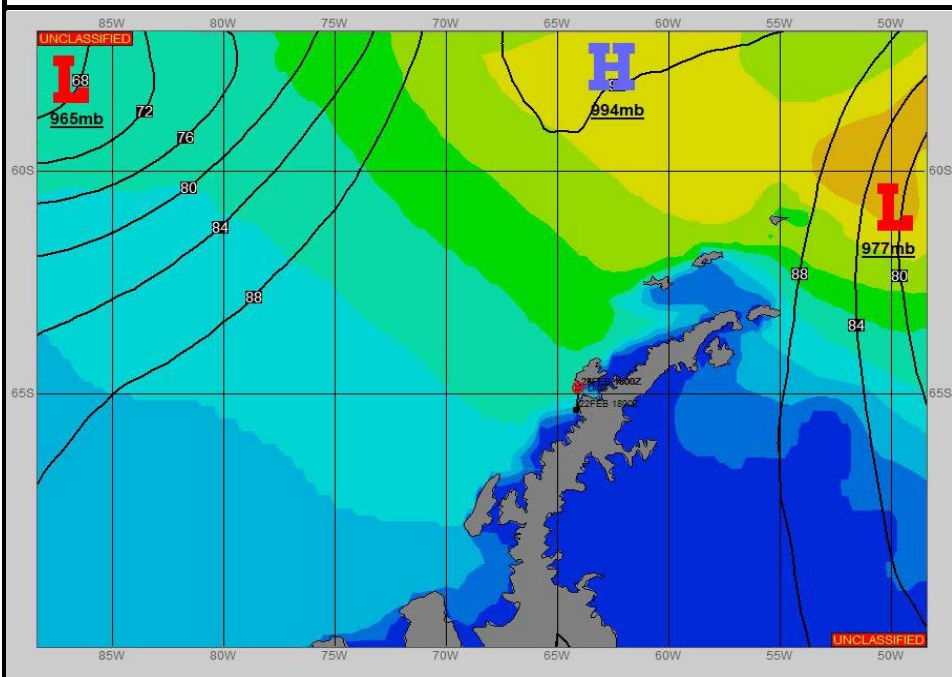



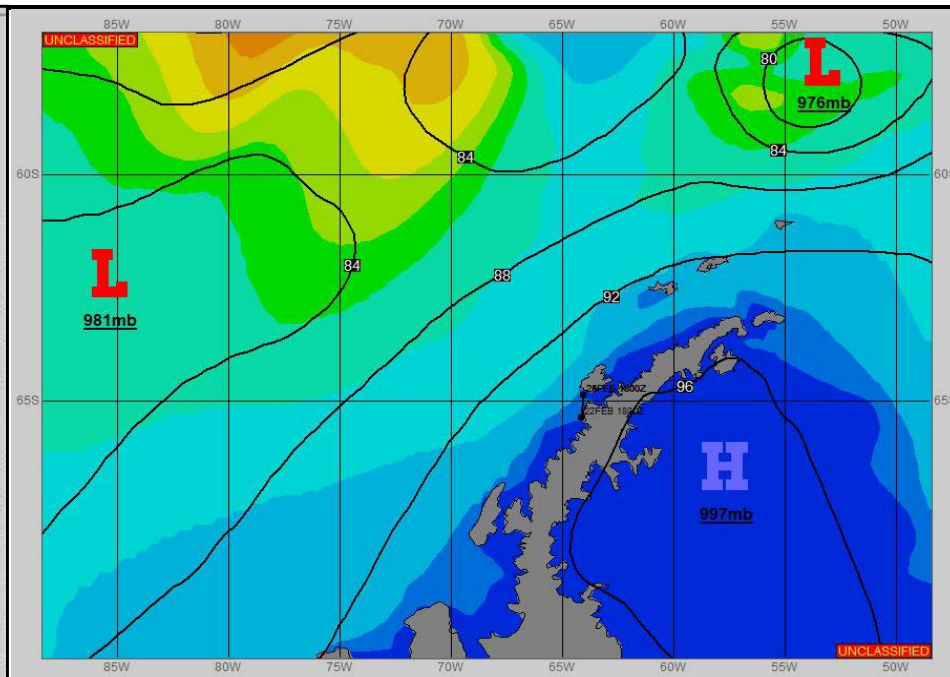
**SURFACE ANALYSIS 24-Feb-2023 06Z**



Seas (FT)



**SURFACE FORECAST 25-Feb-2023 18Z**



**METSIT 06Z 24-Feb** A WEAK LOW PRESSURE SYSTEM WILL MOVE THROUGH THE DRAKE PASSAGE TODAY AND INTO TOMORROW, KEEPING THE OVERAL ENVIRONMENT FAIRLY TAME FOR THE ANVERS ISLAND REGION. PARTLY CLOUDY SKIES, A MODERATE BREEZE, AND DOCILE SEAS WILL PREVAIL THROUGH THE FORECAST PERIOD.

**FORECASTER NOTES** WINDS MAY DIFFER FROM THOSE FORECAST DUE TO FUNNELING/SHELTERING EFFECTS OF ISLANDS.

VALID TIME	24-Feb 12Z	24-Feb 18Z	25-Feb 00Z	25-Feb 06Z	25-Feb 12Z	25-Feb 18Z	26-Feb 00Z	26-Feb 06Z
SKY CONDITION	PARTLY CLOUDY	PARTLY CLOUDY	PARTLY CLOUDY	PARTLY CLOUDY	PARTLY CLOUDY	PARTLY CLOUDY	PARTLY CLOUDY	PARTLY CLOUDY
WEATHER	NONE	NONE	NONE	NONE	NONE	NONE	NONE	NONE
VISIBILITY (NM)	UNRESTRICTED	UNRESTRICTED	UNRESTRICTED	UNRESTRICTED	UNRESTRICTED	UNRESTRICTED	UNRESTRICTED	UNRESTRICTED
SFC WINDS (DIR & KTS)	NE 5	NE 5-10	E 8-12	E 10-15 GUST 20	E 10-15	E 10-15	NE 5-10	NE 8-12
SFC MAX/MIN (°C)	0/-5				-1/-6			
SST RANGE (°C)	2/1				2/1			
SEAS (DIR & FT)	NW 3-5	NW 3-5	NW 3-5	NW 1-3	NW 2-4	NW 1-3	NW 2-4	NW 4-6
ICE ACCRETION	LIGHT	LIGHT	LIGHT	LIGHT	LIGHT	LIGHT	LIGHT	LIGHT