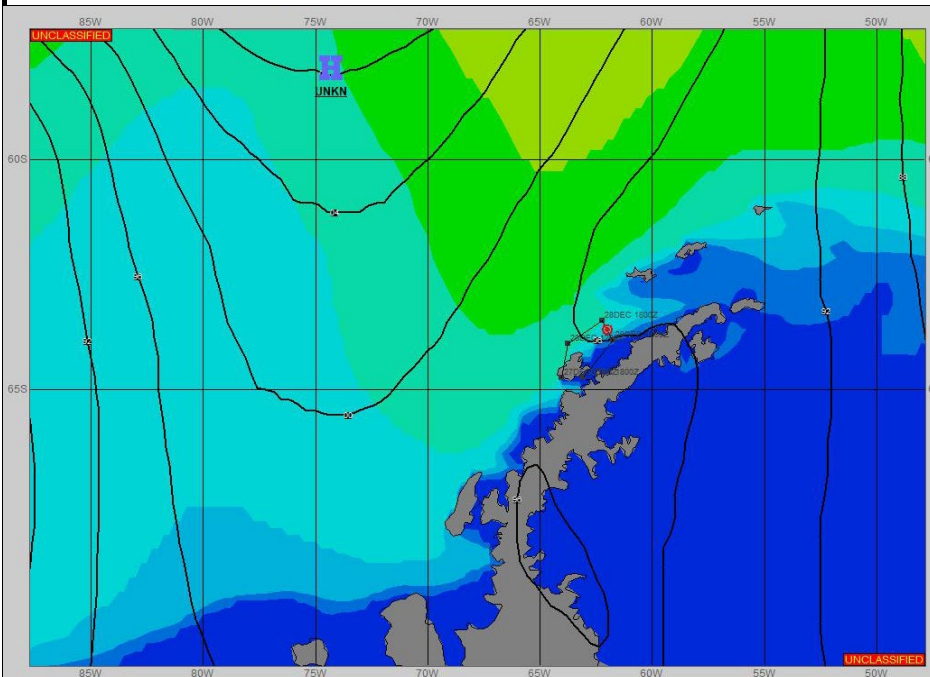



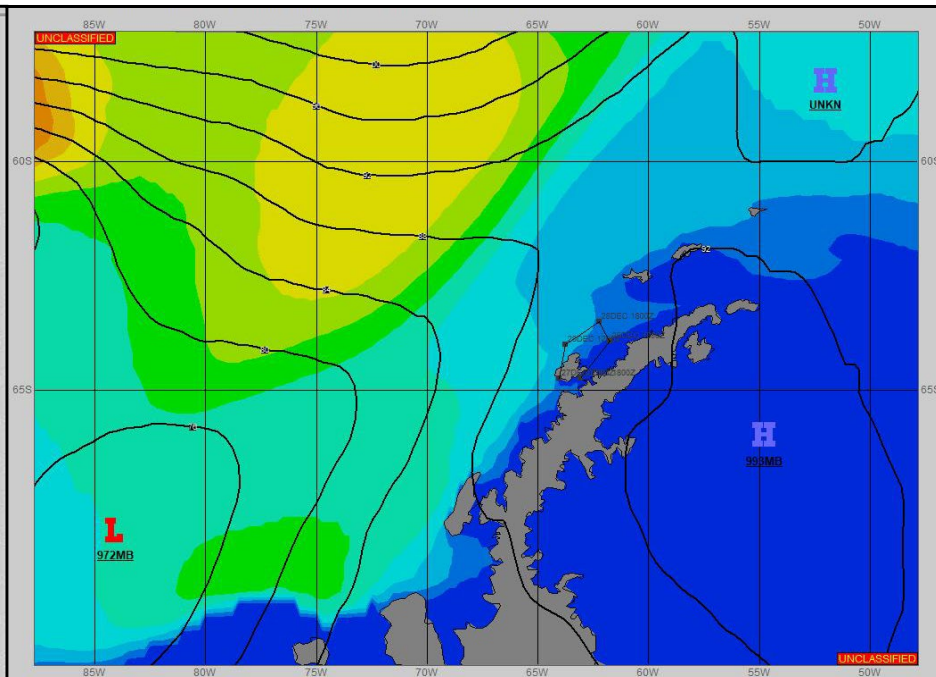
SURFACE ANALYSIS 29-Dec-2023 06Z



Seas (FT)



SURFACE FORECAST 30-Dec-2023 18Z



METSIT 06Z 29-Dec RIDGE A HIGH PRESSURE TO THE WEST WILL MOVE EAST ACROSS THE OPERATIONS AREA KEEPING CONDITIONS FAIR AND MILD THROUGH 30/0300Z. EXPECT INCREASING CLOUDS AND WIND WITH PERIODS OF RESTRICTED VISIBILITY IN FOG FROM 30/0600Z AS THE RIDGE PASSES EAST AND LOW PRESSURE MOVES INTO THE BELLINGSHAUSEN SEA.

FORECASTER NOTES Winds may differ from those forecast due to vicinity of Anvers Island.

VALID TIME	29-Dec 12Z	29-Dec 18z	30-Dec 00Z	30-Dec 06Z	30-Dec 12Z	30-Dec 18Z	31-Dec 00Z	31-Dec 06Z
SKY CONDITION	PARTLY CLOUDY	PARTLY CLOUDY	PARTLY CLOUDY	MOSTLY CLOUDY	MOSTLY CLOUDY	MOSTLY CLOUDY	MOSTLY CLOUDY	CLOUDY
WEATHER	NONE	NONE	NONE	FOG	NONE	NONE	FOG	FOG
VISIBILITY (NM)	UNRESTRICTED	UNRESTRICTED	UNRESTRICTED	1/2 - 1	UNRESTRICTED	UNRESTRICTED	1/2 - 1	1/2 - 1
SFC WINDS (DIR & KTS)	VRB 5	W 5	W 5	NE 5	NE 5-10	NE 10-15 GUST 20	NE 10-15 GUST 20	NE 10-15
SFC MAX/MIN (°C)	3/-1				1/-2			
SST RANGE (°C)	2/1				1/0			
SEAS (DIR & FT)	W 1-3	W 1-3	W 0-2	W 0-2	NW 0-2	NW 0-2	NW 0-2	NW 0-2
ICE ACCRETION	NIL	NIL	NIL	NIL	NIL	NIL	NIL	NIL