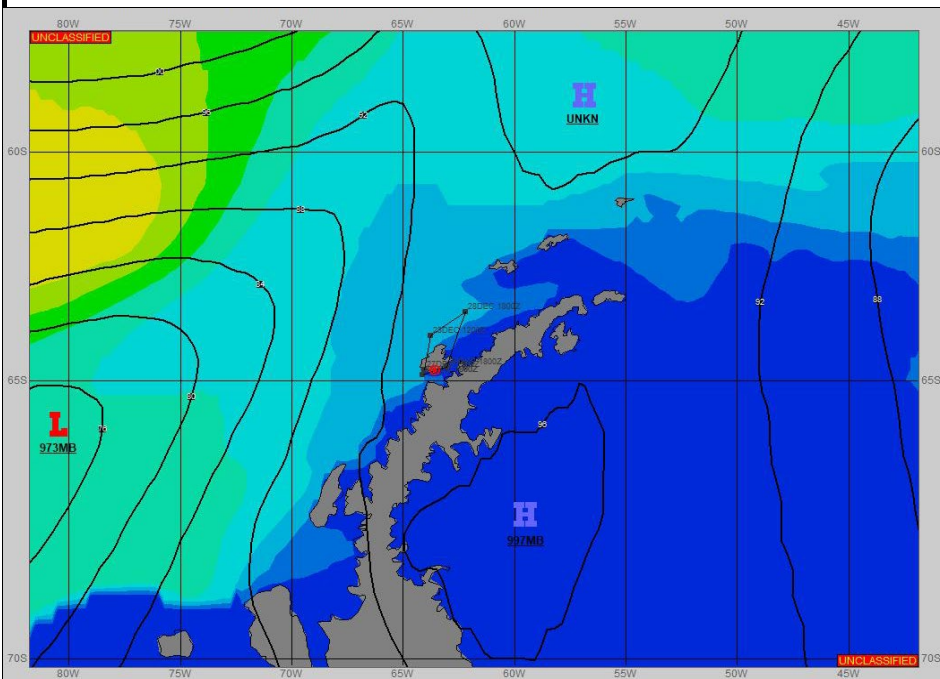



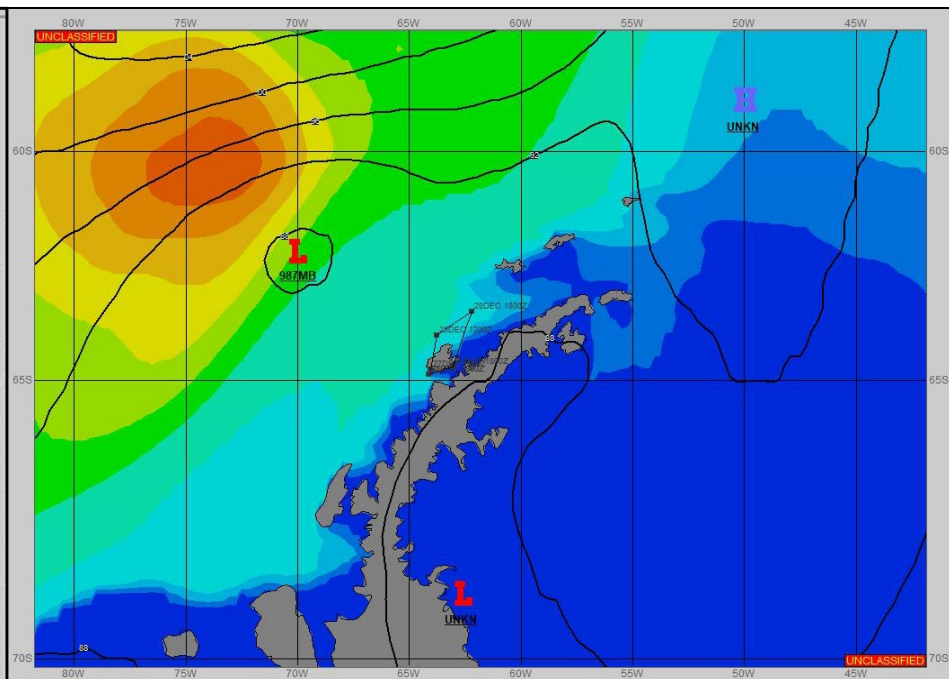
SURFACE ANALYSIS 30-Dec-2023 06Z



Seas (FT)



SURFACE FORECAST 31-Dec-2023 18Z



METSIT 06Z 30-Dec HIGH PRESSURE RIDGE MOVES EAST INTO THE WEDDELL SEA. A 973MB LOW NEAR 67S 085W WILL DEEPEN AND MOVE SOUTHWEST LAYING A WEAK FRONTAL BOUNDARY ALONG THE PENINSULA. EXPECT A FRESH TO MODERATE NORTHEAST BREEZE WITH INCREASING CLOUDS AND PERIODS OF REDUCED VISIBILITY IN FOG AND LIGHT PRECIPITATION THROUGH 31/0600Z. THE PRESSURE GRADIENT LOOSENS AS THE MAIN LOW FILLS TO THE SOUTHWEST EASING WINDS AND BREAKING THE SKIES THROUGH THE END OF THE FORECAST PERIOD.

FORECASTER NOTES Winds may differ from those forecast due to vicinity of Anvers Island.

VALID TIME	30-Dec 12Z	30-Dec 18z	31-Dec 00Z	31-Dec 06Z	31-Dec 12Z	31-Dec 18Z	1-Jan 00Z	1-Jan 06Z
SKY CONDITION	MOSTLY CLOUDY	MOSTLY CLOUDY	MOSTLY CLOUDY	CLOUDY	MOSTLY CLOUDY	PARTLY CLOUDY	PARTLY CLOUDY	MOSTLY CLOUDY
WEATHER	NONE	NONE	MIXED & FOG	MIXED & FOG	NONE	NONE	NONE	FOG
VISIBILITY (NM)	UNRESTRICTED	UNRESTRICTED	1 - 3	1/2 - 1	UNRESTRICTED	UNRESTRICTED	UNRESTRICTED	1 - 3
SFC WINDS (DIR & KTS)	NE 15-20 GUST 25	NE 15-20 GUST 25	NE 15-20	NE 15-20	NE 10-15	NE 5	SW 5-10	SW 5-10
SFC MAX/MIN (°C)	2/-1				2/-1			
SST RANGE (°C)	2/0				2/0			
SEAS (DIR & FT)	NW-N 1-3	NW 2-4	NW 2-4	NW 3-5	NW 4-6	NW 3-5	NW 3-5	NW 7-9
ICE ACCRETION	NIL	NIL	NIL	NIL	NIL	NIL	NIL	NIL