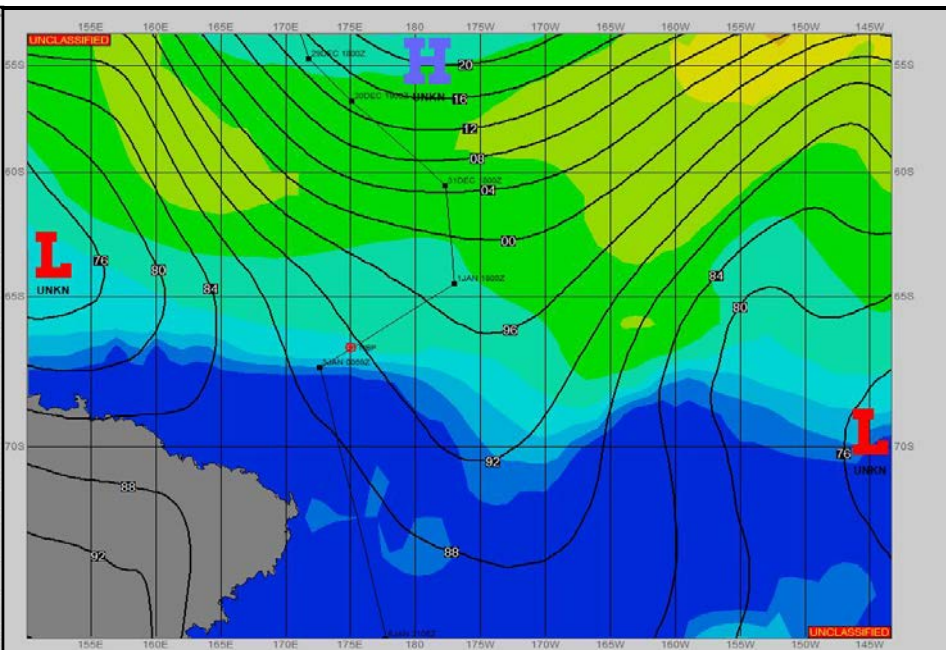

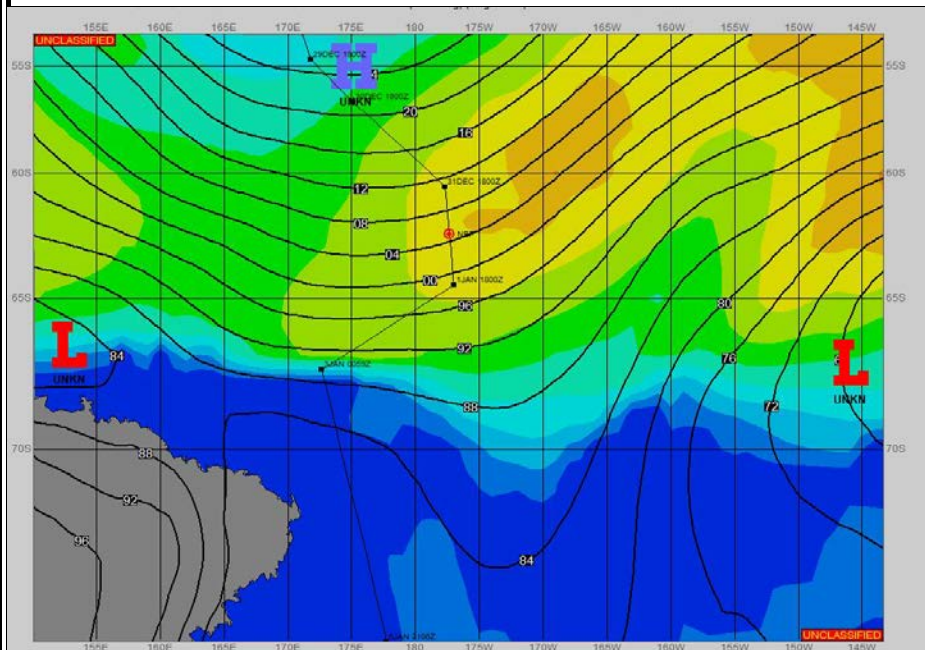


**SURFACE ANALYSIS 1-Jan-2023 06Z**

Seas (FT)

**SURFACE FORECAST 2-Jan-2023 18Z**



**METSIT 06Z 1-Jan** 1030MB HIGH NEAR 50S 175E KEEPS PRESSURE GRADIENT STRONG AGAINST LOW PRESSURE ALONG 65S-70S SUSTAINING GUSTY SURFACE WINDS THROUGH APPROXIMATELY 02/0600Z. WINDS WILL EASE FROM 02/0600Z AS A RIDGE OF HIGH PRESSURE MOVES EAST ACROSS THE SHIP TRACK THROUGH APPROXIMATELY 02/1800Z. A WAVE SHOULD CROSS THE SHIP TRACK FROM 01/1500Z THROUGH APPROXIMATELY 01/2100Z REDUCING VISIBILITY IN RAIN AND FOG. WARM FRONTAL CONDITIONS WILL AGAIN APPROACH THE SHIP POSITION BY 03/0000Z WITH REDUCED VISIBILITY IN RAIN, POSSIBLY RAIN/SNOW MIXED, AND FOG AS A DEEPENING LOW MOVES SOUTHEAST ALONG WILKES COAST.

**FORECASTER NOTES**

VALID TIME	1-Jan 12Z	1-Jan 18Z	2-Jan 00Z	2-Jan 06Z	2-Jan 12Z	2-Jan 18Z	3-Jan 00Z	3-Jan 06Z
SKY CONDITION	MOSTLY CLOUDY	CLOUDY	CLOUDY	MOSTLY CLOUDY	CLOUDY	MOSTLY CLOUDY	CLOUDY	CLOUDY
WEATHER	NONE	RAIN & FOG	NONE	NONE	NONE	NONE	RAIN & FOG	RAIN & FOG
VISIBILITY (NM)	UNRESTRICTED	1 - 3	UNRESTRICTED	UNRESTRICTED	UNRESTRICTED	UNRESTRICTED	1 - 3	1/2 - 1
SFC WINDS (DIR & KTS)	W 20-30	W 25-30 GUST 40	SW-W 25-30 GUST 40	SW-W 20-30	W-NW 15-20	NW 10-15	N 15-20 GUST 25	N 15-20 GUST 25
SFC MAX/MIN (°C)	3/0				2/0			
SST RANGE (°C)	1/0				0/-1			
SEAS (DIR & FT)	W 11-15	W 10-14	W 11-15	W 10-14	NW 9-12	NW 7-9	NW 3-5	NW 1-3
ICE ACCRETION	NIL	NIL	NIL	NIL	NIL	NIL	NIL	NIL