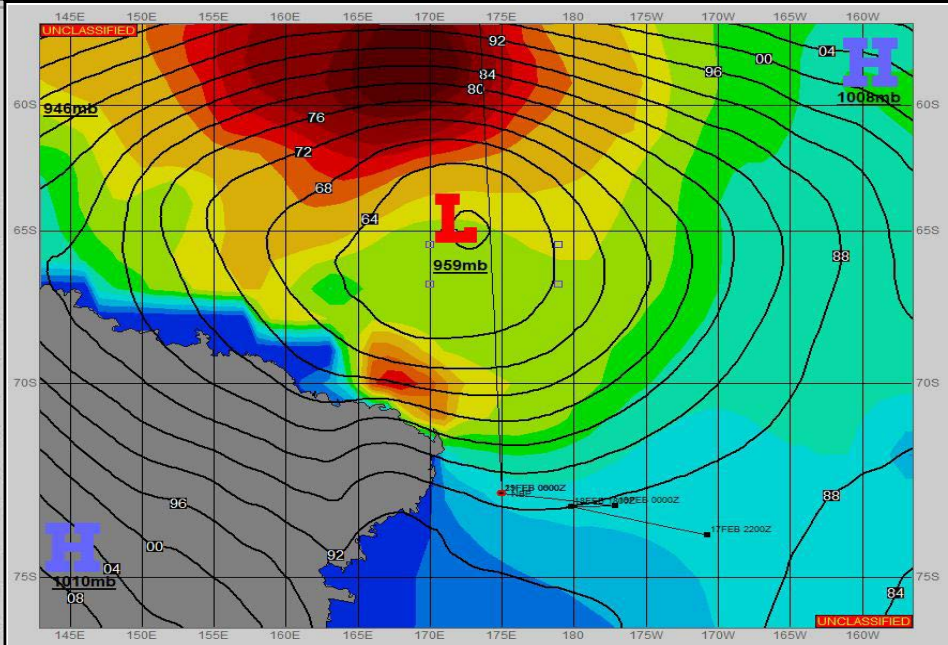

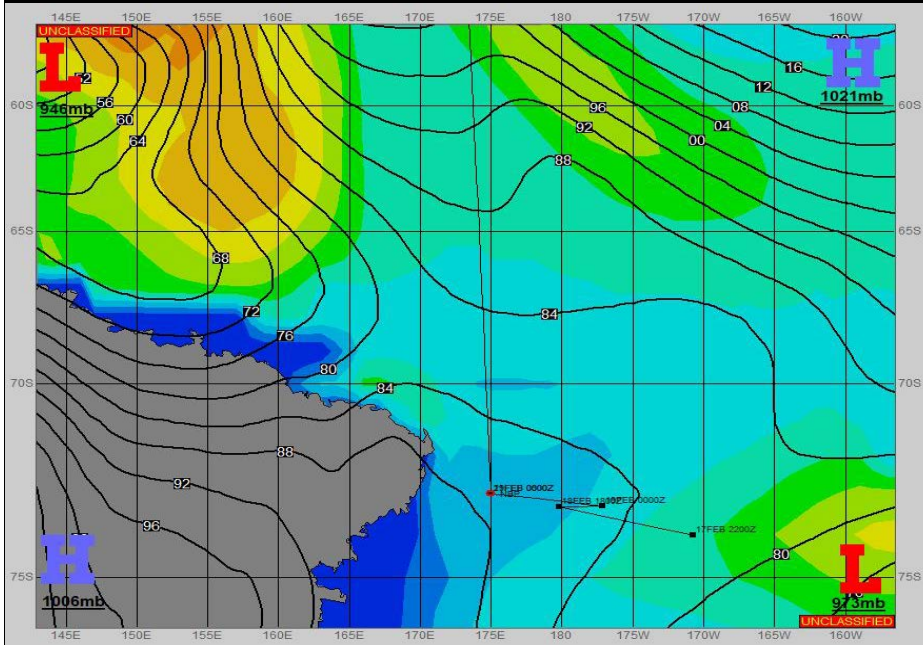


SURFACE ANALYSIS 19-Feb-2023 06Z

Seas (FT)

SURFACE FORECAST 20-Feb-2023 18Z



METSIT 06Z 19-Feb STRONG LOW PRESSURE STILL ON TRACK TO MOVE EAST-SOUTHEAST ALONG THE ANTARCTIC COAST. THE SAME BREEZY, CLOUDY, AND OCCASIONALLY FOGGY CONDITIONS WILL PERSIST THROUGH TODAY, BUT WILL BEGIN TO WORSEN AS THE LOW APPROACHES CAPE ADARE TOMORROW. THE WINDS WILL INCREASE THROUGH THE DAY, BECOMING GUSTY AS THE MODLOC LOCATION FINDS ITSELF ON THE OUTSKIRTS OF THE LOW. SIG WAVE HEIGHTS WILL INCREASE ACCORDINGLY. RAIN AND FOG WILL ALSO COMMENCE, DROPPING VISIBILITY THROUGH THE END OF THE FORECAST PERIOD.

FORECASTER NOTES

VALID TIME	19-Feb 12Z	19-Feb 18Z	20-Feb 00Z	20-Feb 06Z	20-Feb 12Z	20-Feb 18Z	21-Feb 00Z	21-Feb 06Z
SKY CONDITION	CLOUDY	CLOUDY	CLOUDY	CLOUDY	CLOUDY	CLOUDY	CLOUDY	CLOUDY
WEATHER	NONE	FOG	NONE	NONE	NONE	FOG	FOG	RAIN & FOG
VISIBILITY (NM)	UNRESTRICTED	1 - 3	UNRESTRICTED	UNRESTRICTED	UNRESTRICTED	1 - 3	1 - 3	1/2 - 1
SFC WINDS (DIR & KTS)	S 15-20 GUST 25	S 15-20 GUST 25	SW 10-15	SE 5-10	E 15-20 GUST 25	SE 20-25 GUST 35	SE 25-30 GUST 40	SE 30-35 GUST 50
SFC MAX/MIN (°C)	-2/-4				-2/-4			
SST RANGE (°C)	0/-1				0/-1			
SEAS (DIR & FT)	E 4-6	SE 5-7	SE 5-7	SE 5-7	SE 5-7	E 5-7	E 7-10	E 12-15
ICE ACCRETION	LIGHT	LIGHT	LIGHT	LIGHT	LIGHT	MODERATE	MODERATE	MODERATE