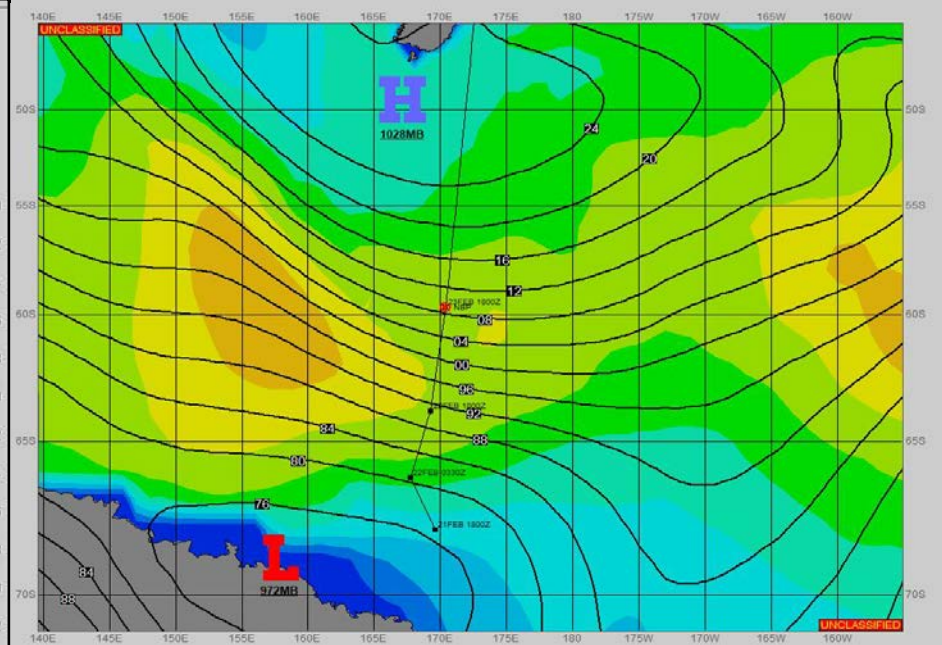

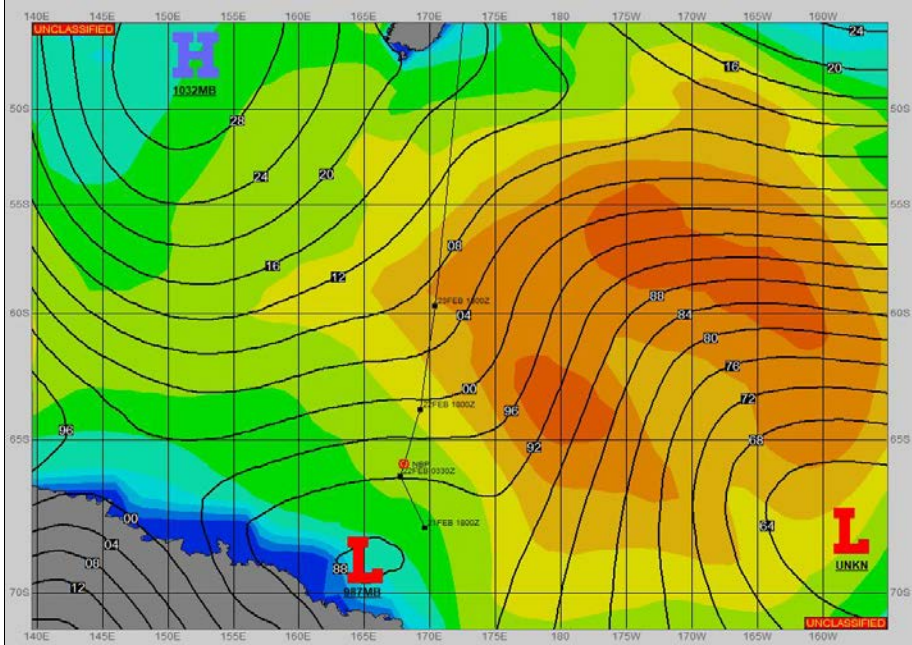


SURFACE ANALYSIS 22-Feb-2023 06Z

Seas (FT)

SURFACE FORECAST 23-Feb-2023 18Z



METSIT 06Z 22-Feb THE WESTERLY PRESSURE GRADIENT WILL TIGHTEN OVER THE FORECAST PERIOD AS A 1032MB HIGH NEAR 46S 151E AT 22/0600Z DROPS SOUTHEAST AGAINST DEEPENING LOW PRESSURE MOVING EAST-SOUTHEAST ALONG WILKES COAST. EXPECT STEADILY INCREASING WIND SPEEDS TO NEAR 50 KNOTS BY THE END OF THE PERIOD. SHIP TRACK MAY SEE PERIODS OF REDUCED VISIBILITY IN FOG THROUGH APPROXIMATELY 23/0600Z, AND FURTHER REDUCTION IN PRECIPITATION LATE AS A BOUNDARY APPROACHES FROM THE WEST-SOUTHWEST. SEAS FORECAST TO STEADILY RISE THROUGH THE FORECAST PERIOD.

FORECASTER NOTES

VALID TIME	22-Feb 12Z	22-Feb 18Z	23-Feb 00Z	23-Feb 06Z	23-Feb 12Z	23-Feb 18Z	24-Feb 00Z	24-Feb 06Z
SKY CONDITION	MOSTLY CLOUDY	MOSTLY CLOUDY	CLOUDY	CLOUDY	CLOUDY	MOSTLY CLOUDY	MOSTLY CLOUDY	MOSTLY CLOUDY
WEATHER	NONE	FOG	FOG	FOG	NONE	NONE	NONE	RAIN & FOG
VISIBILITY (NM)	UNRESTRICTED	3 - 5	1 - 3	3 - 5	UNRESTRICTED	UNRESTRICTED	UNRESTRICTED	1 - 3
SFC WINDS (DIR & KTS)	SW 25-30 GUST 35	SW 20-25 GUST 35	W 20-25 GUST 35	W 25-30 GUST 40	W 25-30 GUST 40	W 25-30 GUST 45	NW 30-40 GUST 50	NW 30-40 GUST 50
SFC MAX/MIN (°C)	4/0				9/5			
SST RANGE (°C)	4/0				8/5			
SEAS (DIR & FT)	SW 10-13	SW 10-13	WSW 10-13	W 11-14	W 12-16	W 12-16	W 12-16	WNW 13-17
ICE ACCRETION	NIL	NIL	NIL	NIL	NIL	NIL	NIL	NIL