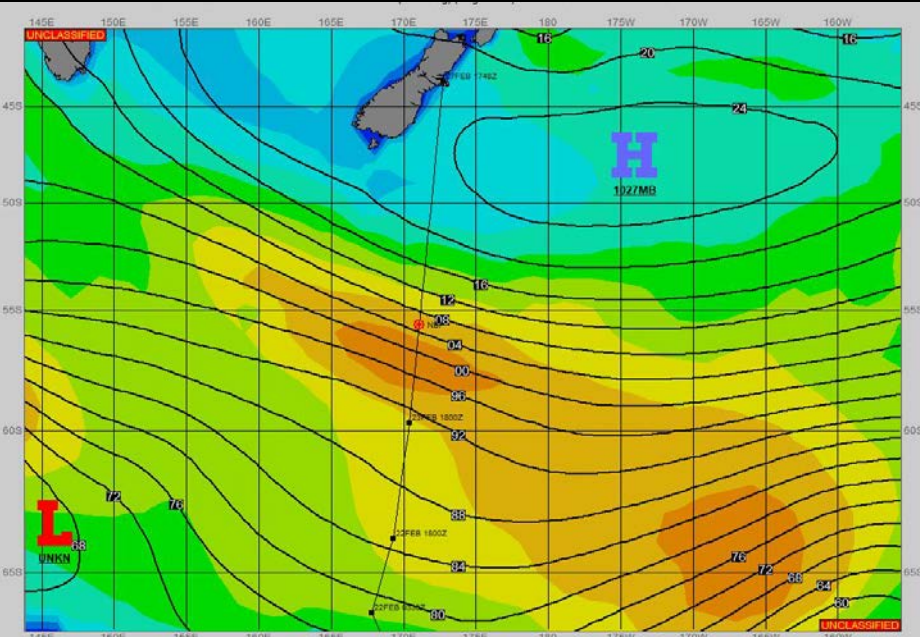

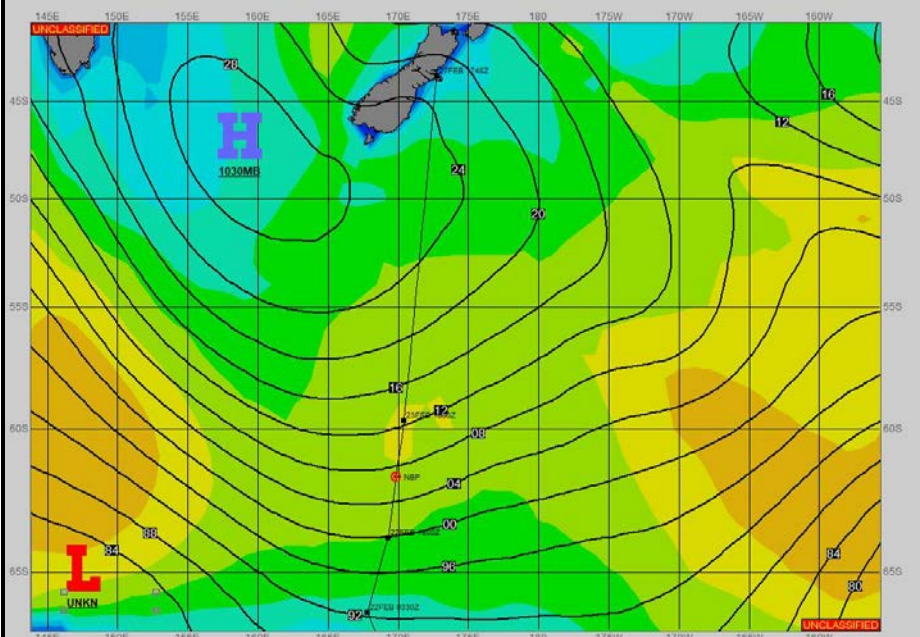


**SURFACE ANALYSIS 23-Feb-2023 06Z**

Seas (FT)

**SURFACE FORECAST 24-Feb-2023 18Z**



**METSIT 06Z 23-Feb** 1030MB HIGH NEAR 47S 158E CREATING TIGHT PRESSURE GRADIENT ACROSS THE SOUTHERN OCEAN WITH THE CENTER FLATTENING AND MOVING EAST. A FRONTAL WAVE IN THE WESTERLY FLOW WILL PRESS CLOSE TO THE FORECAST SHIP POSITION FROM THE SOUTHWEST-SOUTH BRINGING INCREASED SEAS AND WINDS AND REDUCING THE VISIBILITY IN PRECIPITATION.

**FORECASTER NOTES**

VALID TIME	23-Feb 12Z	23-Feb 18Z	24-Feb 00Z	24-Feb 06Z	24-Feb 12Z	24-Feb 18Z	25-Feb 00Z	25-Feb 06Z
SKY CONDITION	CLOUDY	MOSTLY CLOUDY	MOSTLY CLOUDY	MOSTLY CLOUDY	MOSTLY CLOUDY	MOSTLY CLOUDY	MOSTLY CLOUDY	CLOUDY
WEATHER	NONE	NONE	NONE	RAIN & FOG	RAIN & FOG	RAIN & FOG	RAIN & FOG	NONE
VISIBILITY (NM)	UNRESTRICTED	UNRESTRICTED	UNRESTRICTED	3 - 5	1 - 3	1 - 3	3 - 5	UNRESTRICTED
SFC WINDS (DIR & KTS)	NW 25-30 GUST 40	NW 30-40 GUST 45	NW 30-40 GUST 50	NW 30-40 GUST 50	NW 30-40 GUST 45	NW 30-40 GUST 45	NW 30-40 GUST 45	NW 25-30 GUST 40
SFC MAX/MIN (°C)	9/5				11/9			
SST RANGE (°C)	8/5				10/8			
SEAS (DIR & FT)	W 12-16	W 12-16	W 13-17	W 14-18	W 14-18	W 14-18	W 14-18	W 13-17
ICE ACCRETION	NIL	NIL	NIL	NIL	NIL	NIL	NIL	NIL