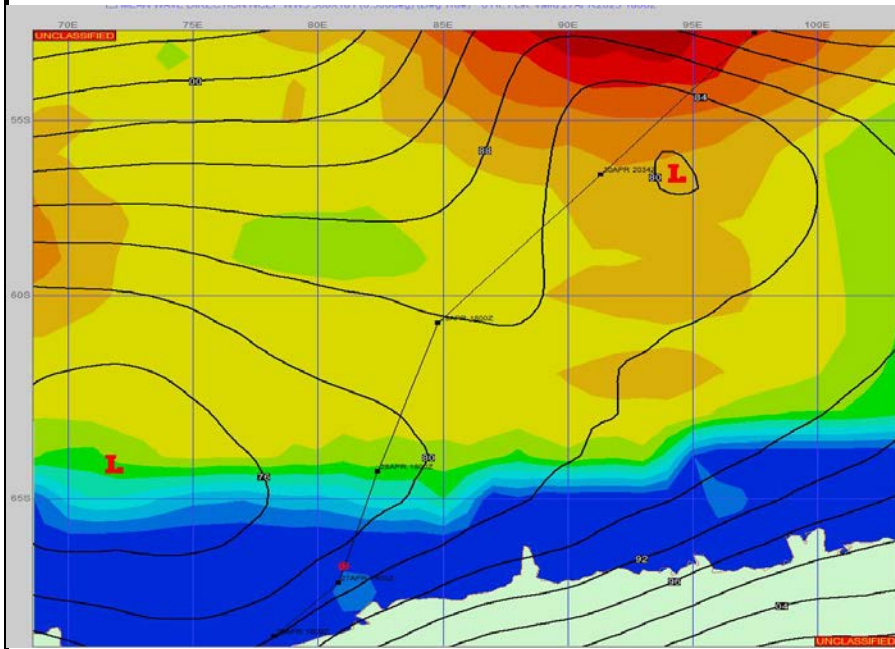



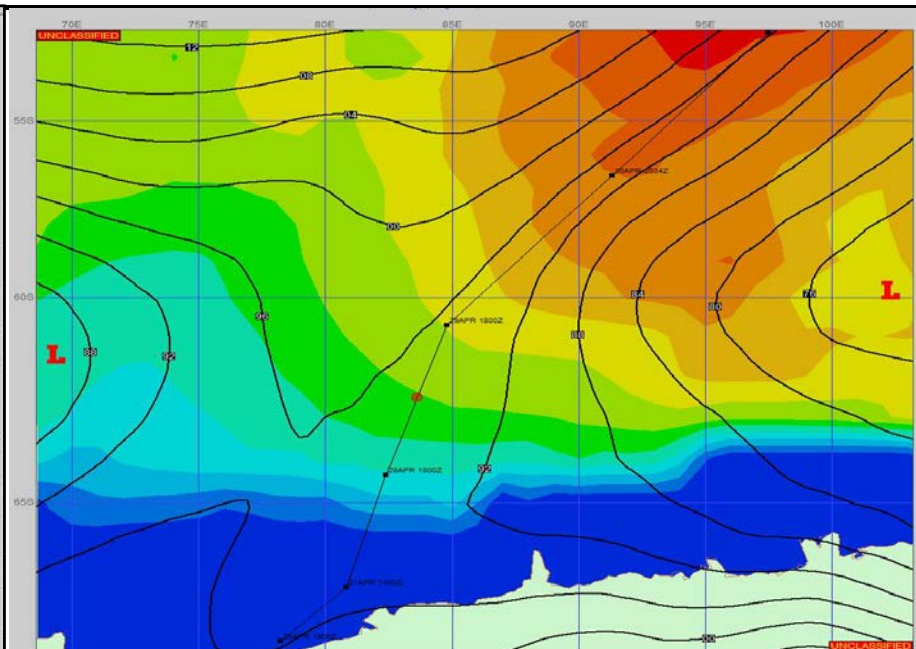
**SURFACE ANALYSIS 27-Apr-2023 18Z**



Seas (FT)



**SURFACE FORECAST 29-Apr-2023 06Z**



**METSIT 212 27-Apr** The low pressure to the northeast continues moving northeast trails a deep trough stretches all the way down southwest of your location incorporating the low northwest identified on the sfc analysis. A new, and deepening low enters from the west late in the period. Winds switch from easterly to westerly around 28/04z. Following the switch, winds remain southerly and gusty through most of the rest of the period. Sea states remain low until the end where they start picking up, moving into the open ocean.

**FORECASTER NOTES** MCMURDO STATION WINTER OPERATIONS ARE IN EFFECT. WEAX SUPPORT WILL BE DONE BY THE MCMURDO STATION WEATHER OFFICE AND ISSUED BY 2100Z. SEE CONTACT INFO BELOW.

VALID TIME	27-Apr 21Z	28-Apr 06Z	28-Apr 12Z	28-Apr 18Z	29-Apr 00Z	29-Apr 06Z	29-Apr 12Z	29-Apr 18Z
<b>SKY CONDITION</b>	MOSTLY CLOUDY	MOSTLY CLOUDY	MOSTLY CLOUDY	MOSTLY CLOUDY	MOSTLY CLOUDY	CLOUDY	MOSTLY CLOUDY	MOSTLY CLOUDY
<b>WEATHER</b>	NONE	NONE	NONE	NONE	NONE	NONE	NONE	NONE
<b>VISIBILITY (NM)</b>	2 - 4	4 - 6	4 - 6	UNRESTRICTED	UNRESTRICTED	UNRESTRICTED	UNRESTRICTED	UNRESTRICTED
<b>SFC WINDS (DIR &amp; KTS)</b>	E 20-25 GUST 35	SW 10-15	SSE 15-20 GUST 25	SSE 15-20 GUST 25	SSW 15-20 GUST 30	SSW 15-20 GUST 25	SW 15-20 GUST 25	SW 15-20 GUST 25
<b>SFC MAX/MIN (°C)</b>	-8 / -13				-6 / -10			
<b>SST RANGE (°C)</b>	-1 / -2				-1 / -2			
<b>SEAS (DIR &amp; FT)</b>	NE 0-2	N 0-2	NW 2-4	N 2-4	N 2-4	NW 2-4	NW 4-6	NW 8-10
<b>ICE ACCRETION</b>	LIGHT	LIGHT	LIGHT	LIGHT	LIGHT	LIGHT	NIL	NIL