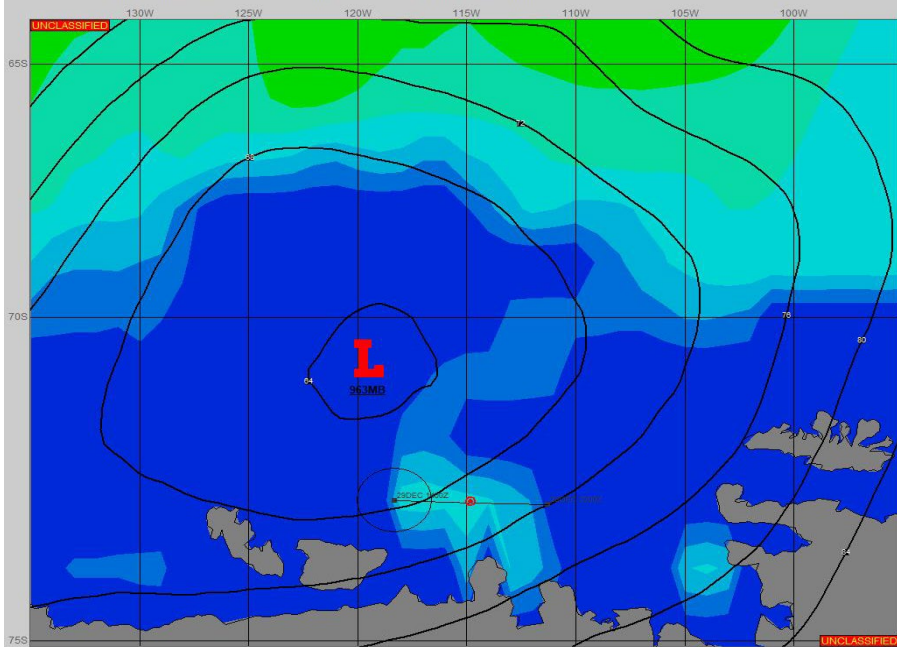



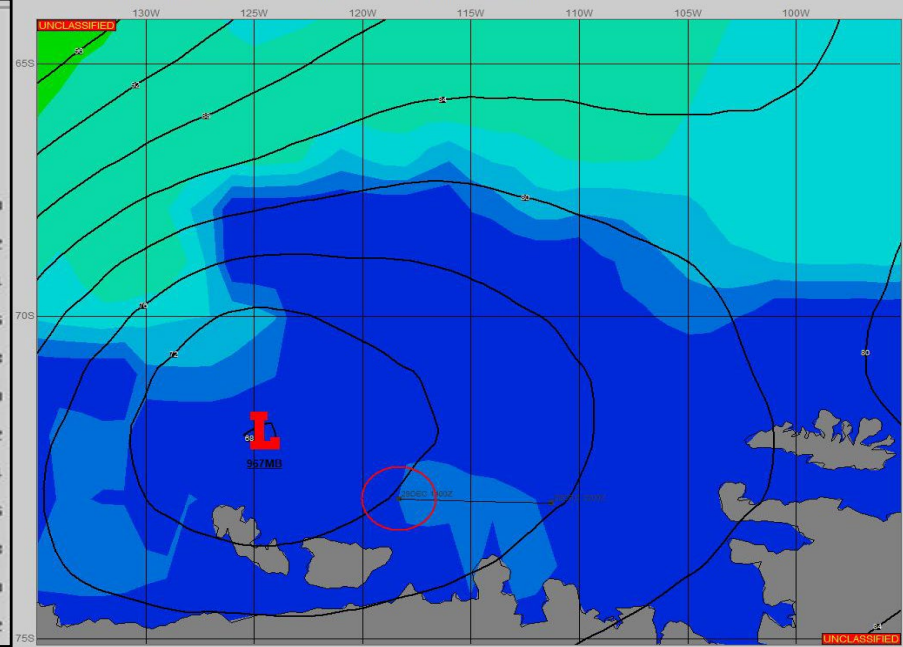
SURFACE ANALYSIS 29-Dec-2023 06Z



Seas (FT)



SURFACE FORECAST 30-Dec-2023 18Z



METSIT 06Z 29-Dec 963MB LOW NEAR 71S 119W DROPS SOUTHWEST TO NEAR 72S 126W. FROM 30/0900Z, THE LOW WILL START TO FILL AND MOVE NORTHEAST TO NEAR 71S 120W BY 31/0600Z EXPECT RESTRICTED VISIBILITY IN FOG AND LIGHT SNOW WITH FRESH-MODERATE EAST-NORTHEASTERLY WINDS ASSOCIATED WITH THIS LOW FOR THE FORECAST PERIOD.

FORECASTER NOTES

VALID TIME	29-Dec 12Z	29-Dec 18Z	30-Dec 00Z	30-Dec 06Z	30-Dec 12Z	30-Dec 18Z	31-Dec 00Z	31-Dec 06Z
SKY CONDITION	CLOUDY	CLOUDY	CLOUDY	CLOUDY	CLOUDY	CLOUDY	CLOUDY	CLOUDY
WEATHER	SNOW & FOG	SNOW & FOG	SNOW & FOG	SNOW & FOG	SNOW & FOG	SNOW & FOG	SNOW & FOG	SNOW & FOG
VISIBILITY (NM)	<1/2	<1/2	1/2 - 1	1/2 - 1	<1/2	1 - 3	1 - 3	1 - 3
SFC WINDS (DIR & KTS)	E 25-30 GUST 35	E 20-25 G30	NE 20-25	NE 15-20	NE 15-20 GUST 25	NE 10-15	NE 10-15	E 10-15
SFC MAX/MIN (°C)	0/-2				0/-2			
SST RANGE (°C)	0/-1				0/-1			
SEAS (DIR & FT)	ESE 6-8	ESE 3-5	NE 2-4	NE 1-3	NE 1-3	NE 1-3	NE 1-3	NE 1-3
ICE ACCRETION	LIGHT	LIGHT	LIGHT	LIGHT	LIGHT	LIGHT	LIGHT	LIGHT