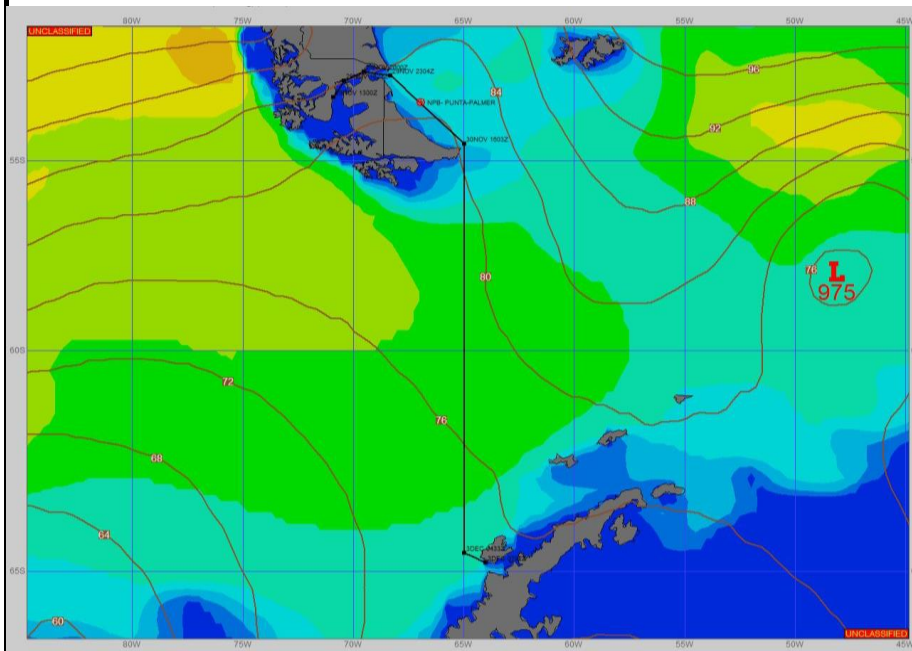
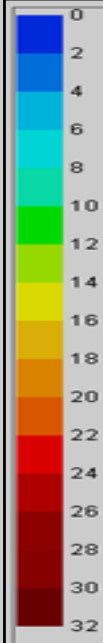


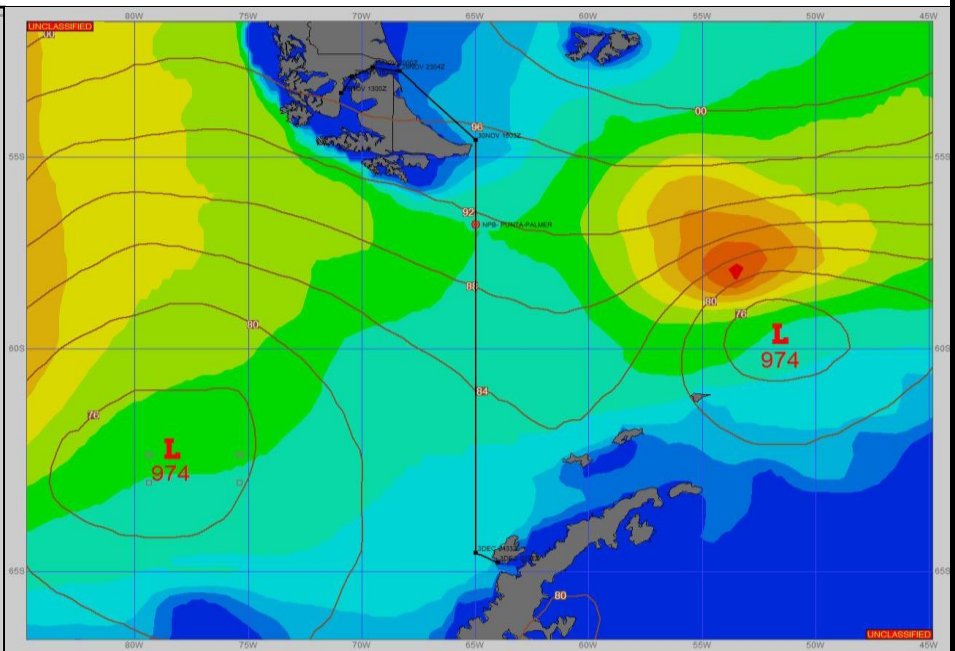
**SURFACE ANALYSIS 30-Nov-2023 06Z**



Seas (FT)



**SURFACE FORECAST 1-Dec-2023 18Z**



**METSIT 06Z 30-Nov** A STRONG LOW PRESSURE SYSTEM IS CENTERED IN THE BELLINGSHAUSEN SEA EXTENDS A TROUGH OVER THE SOUTHERN TIP OF SOUTH AMERICA. THIS SYSTEM IS PUSHING EXTENSIVE CLOUD COVER OVER YOUR ROUTE. EXPECT A STRONG BREEZE AND MODERATE SWELL AS YOU MAKE YOUR WAY SOUTH TODAY.

**FORECASTER NOTES**

VALID TIME	30-Nov 12Z	30-Nov 18Z	1-Dec 00Z	1-Dec 06Z	1-Dec 12Z	1-Dec 18Z	2-Dec 00Z	2-Dec 06Z
SKY CONDITION	PARTLY CLOUDY	MOSTLY CLOUDY	MOSTLY CLOUDY	MOSTLY CLOUDY	PARTLY CLOUDY	MOSTLY CLOUDY	MOSTLY CLOUDY	CLOUDY
WEATHER	NONE	NONE	NONE	NONE	NONE	NONE	FOG	FOG
VISIBILITY (NM)	UNRESTRICTED	UNRESTRICTED	UNRESTRICTED	UNRESTRICTED	UNRESTRICTED	UNRESTRICTED	1 - 3	1/2 - 1
SFC WINDS (DIR & KTS)	W 20-25	WNW 15-20	W 15-20	W 15-20	WNW 15-20	NW 15-20	NW 10-15	NW 10-15
SFC MAX/MIN (°C)	5/5				5/0			
SST RANGE (°C)	7/4				4/0			
SEAS (DIR & FT)	NW 7-9	W 4-6	W 7-9	W 7-10	W 7-10	W 7-10	W 7-10	W 7-10
ICE ACCRETION	NIL	NIL	NIL	NIL	NIL	NIL	NIL	NIL