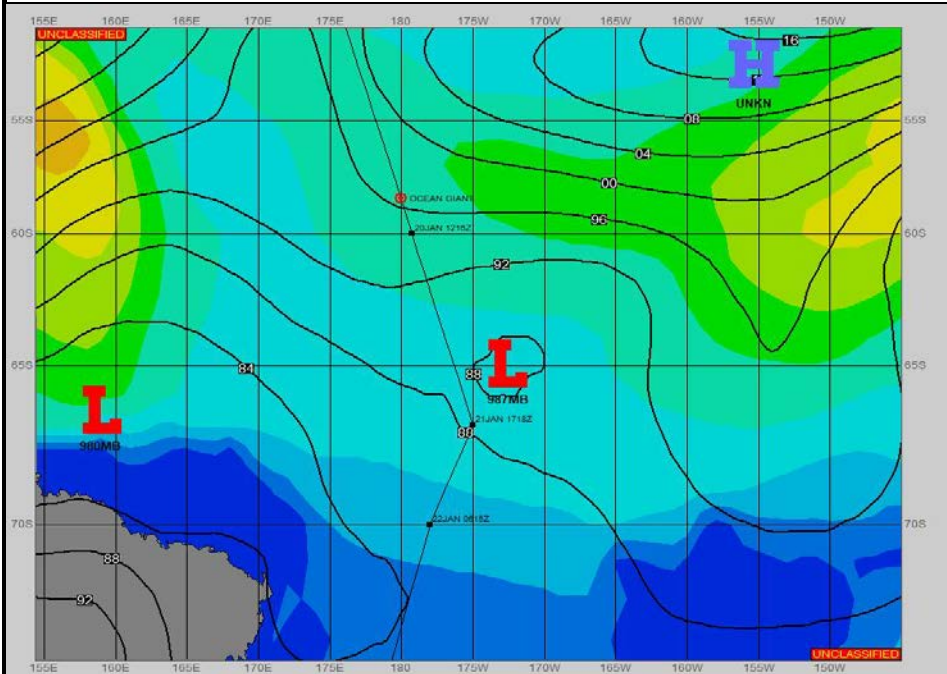



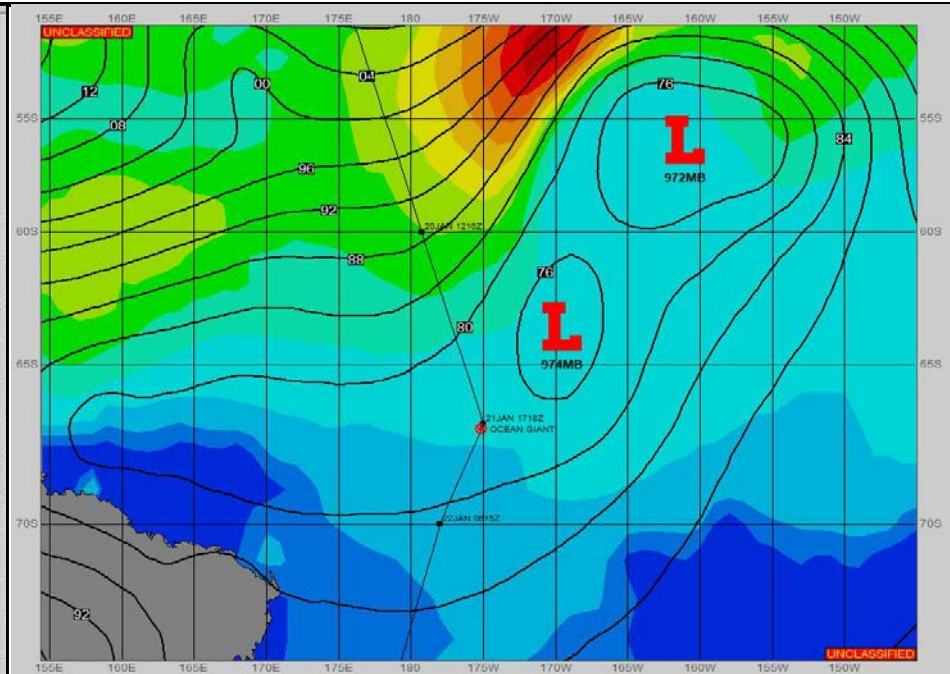
**SURFACE ANALYSIS 20-Jan-2023 06Z**



Seas (FT)



**SURFACE FORECAST 21-Jan-2023 18Z**



**METSIT 06Z 20-Jan** SHIP'S TRACK STAYS OUT AHEAD OF SLOWLY DEVELOPING LOW PRESSURE TROUGH TO THE WEST. BY 21/1800Z, THE CLOSEST LOW CENTER WILL HAVE DEEPENED TO 974MB NEAR 64S 170W. THIS LOW WILL CONTINUE TO DEEPEN AS THE TROUGH MOVES EAST-SOUTHEAST. THIS DEEPENING TIGHTENS THE PRESSURE GRADIENT BY THE END OF THE FORECAST PERIOD INCREASING WINDS FROM THE SOUTHEAST GUSTING TO 25 KNOTS. EXPECT VARIABLE VISIBILITY IN LIGHT PRECIPITATION AND FOG.

**FORECASTER NOTES**

VALID TIME	20-Jan 12Z	20-Jan 18Z	21-Jan 00Z	21-Jan 06Z	21-Jan 12Z	21-Jan 18Z	22-Jan 00Z	22-Jan 06Z
SKY CONDITION	CLOUDY	MOSTLY CLOUDY	MOSTLY CLOUDY	CLOUDY	MOSTLY CLOUDY	CLOUDY	CLOUDY	CLOUDY
WEATHER	NONE	FOG	FOG	RAIN & FOG	RAIN & FOG	NONE	RAIN & FOG	RAIN & FOG
VISIBILITY (NM)	UNRESTRICTED	3 - 5	3 - 5	1 - 3	3 - 5	UNRESTRICTED	3 - 5	1 - 3
SFC WINDS (DIR & KTS)	NW 5-10	NE 5-10	NE 5-10	NE 5-10	NE 5-10	SE 5	SE 5-10	SE 15-20 GUST 25
SFC MAX/MIN (°C)	4/1				1/-1			
SST RANGE (°C)	4/1				1/0			
SEAS (DIR & FT)	NW 7-9	NW 6-8	NW 6-8	NW 6-8	NW 6-8	NW 5-7	NW 4-6	N 4-6
ICE ACCRETION	NIL	NIL	NIL	NIL	NIL	NIL	NIL	NIL