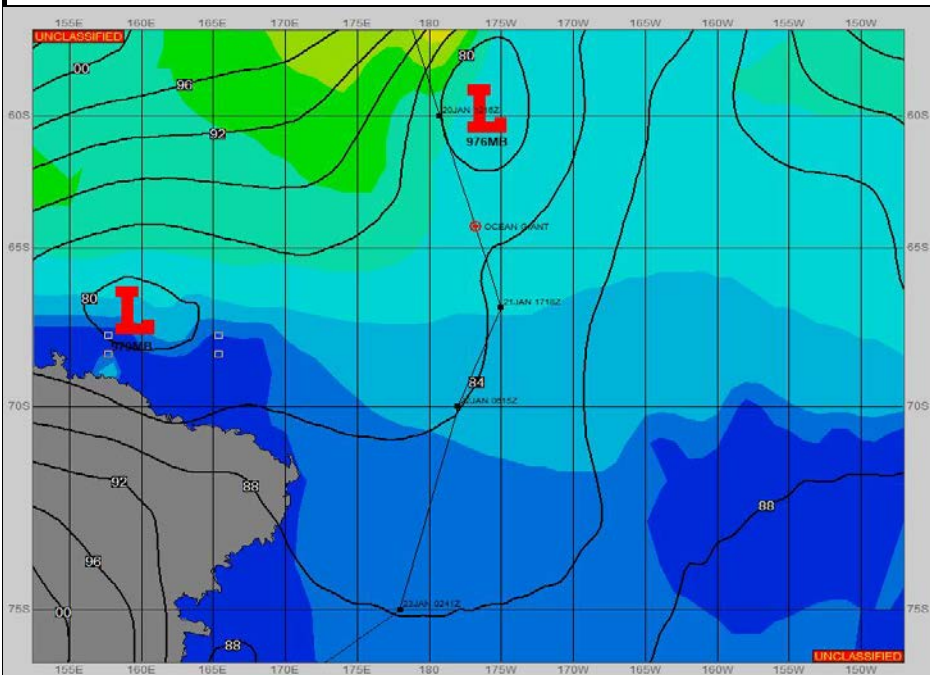



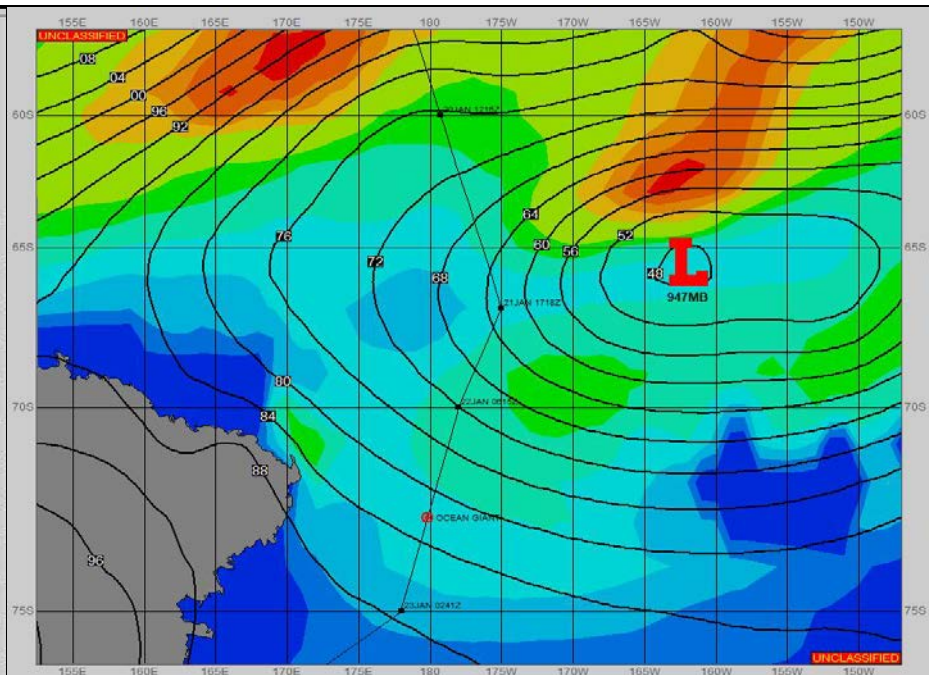
**SURFACE ANALYSIS 21-Jan-2023 06Z**



Seas (FT)



**SURFACE FORECAST 22-Jan-2023 18Z**



**METSIT 06Z 21-Jan** 976MB NEAR 60S 176W WILL MOVE SOUTHEAST AND DEEPEN APPROXIMATELY 39MB TO 937MB NEAR 67S 160W BY THE END OF THE PERIOD. THE DEEPENING LOW PRESSURE WILL TIGHTEN THE PRESSURE GRADIENT FROM THE SOUTHEAST INCREASING WIND SPEEDS ALONG THE SHIP FROM 22/0600Z, PEAKING IN THE 40 KNOT GUST RANGE APPROXIMATELY 22/1800Z. EXPECT REDUCED VISIBILITY IN RAIN, RAIN/SNOW MIXED AND FOG. CONDITIONS SHOULD BEGIN TO CALM FROM 23/0000Z AS THE SHIP TRACK ENTERS THE WESTERN ROSS SEA.

**FORECASTER NOTES**

VALID TIME	21-Jan 12Z	21-Jan 18Z	22-Jan 00Z	22-Jan 06Z	22-Jan 12Z	22-Jan 18Z	23-Jan 00Z	23-Jan 06Z
SKY CONDITION	CLOUDY	CLOUDY	CLOUDY	CLOUDY	CLOUDY	PARTLY CLOUDY	PARTLY CLOUDY	PARTLY CLOUDY
WEATHER	RAIN & FOG	RAIN & FOG	RAIN & FOG	MIXED & FOG	MIXED & FOG	FOG	NONE	NONE
VISIBILITY (NM)	1 - 3	3 - 5	3 - 5	1 - 3	1 - 3	1 - 3	UNRESTRICTED	UNRESTRICTED
SFC WINDS (DIR & KTS)	NE 5-10	NE-E 5-10	E-SE 5-10	SE 15-20	SE 20-25 GUST 35	SE 25-30 GUST 40	SE 20-25 GUST 30	S 15-20
SFC MAX/MIN (°C)	2/0			1/-2				
SST RANGE (°C)	1/0			1/0				
SEAS (DIR & FT)	NW 6-8	NW 5-7	NW 4-6	NW 4-6	E 5-7	SE 6-8	E 5-7	E 3-5
ICE ACCRETION	NIL	NIL	NIL	NIL	NIL	NIL	NIL	NIL