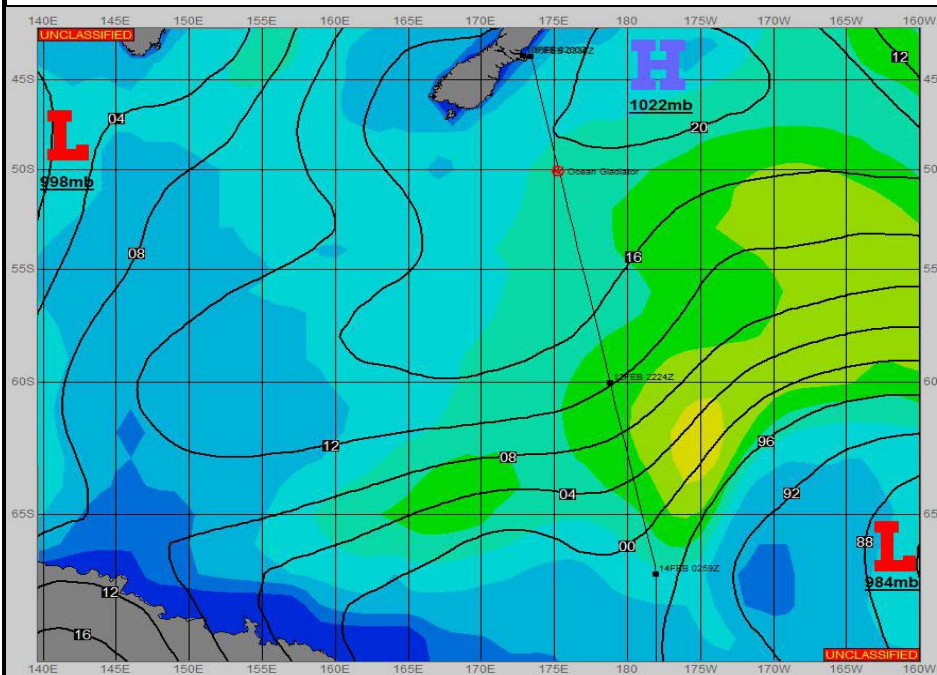



Ref A: MOVREP 07 FEB 2023

Ref B:

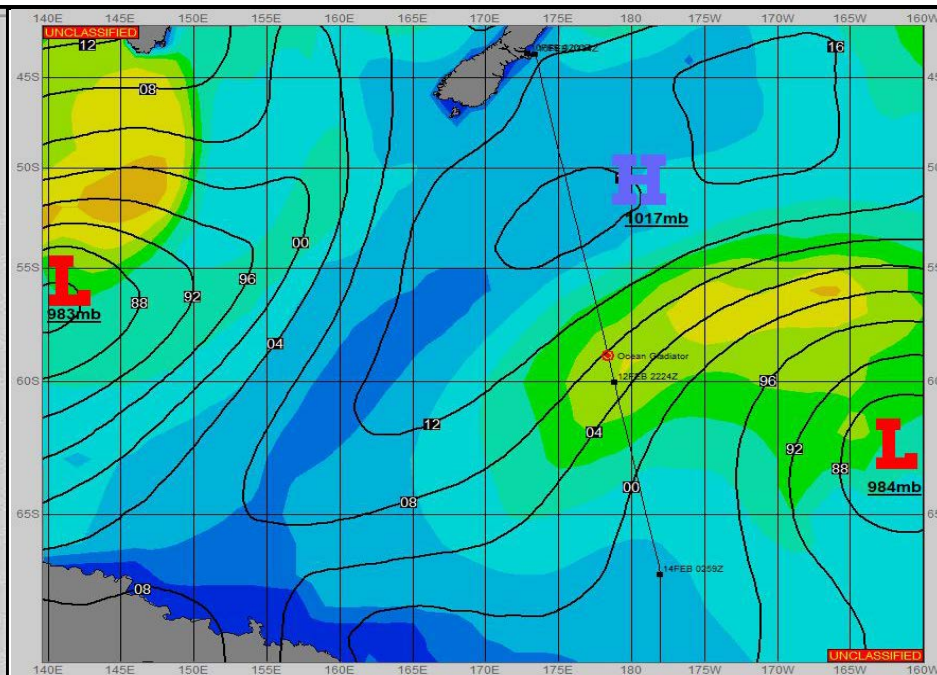
**SURFACE ANALYSIS 11-Feb-2023 06Z**



Seas (FT)



**SURFACE FORECAST 12-Feb-2023 18Z**



**METSIT 06Z 11-Feb** ALTHOUGH HIGH PRESSURE WILL MOSTLY DOMINATE YOUR ROUTE THROUGH THE FORECAST PERIOD, A WEAK LOW IS DEEPENING WELL TO THE SOUTH AND DRIFTING EASTWARD. AS IT MOVES AWAY, YOUR ROUTE WILL BRIEFLY SKIRT THE BACKSIDE OF THE SYSTEM TOMORROW. WINDS WILL INCREASE TEMPORARILY, AS WILL WAVE HEIGHTS, AND A BIT OF ON-AND-OFF RAIN CAN BE EXPECTED. BY THE END OF THE FORECAST PERIOD, HOWEVER, THE LOW WILL HAVE MOVED ON AND THE WINDS AND WAVES WILL HAVE BACKED DOWN AGAIN. TEMPERATURES WILL COOL QUITE NOTICEABLY AS YOU VENTURE FURTHER SOUTH.

**FORECASTER NOTES**

VALID TIME	11-Feb 12Z	11-Feb 18Z	12-Feb 00Z	12-Feb 06Z	12-Feb 12Z	12-Feb 18Z	13-Feb 00Z	13-Feb 06Z
SKY CONDITION	MOSTLY CLOUDY	MOSTLY CLOUDY	MOSTLY CLOUDY	MOSTLY CLOUDY	MOSTLY CLOUDY	MOSTLY CLOUDY	MOSTLY CLOUDY	MOSTLY CLOUDY
WEATHER	RAIN & FOG	NONE	NONE	NONE	RAIN	RAIN	RAIN	RAIN
VISIBILITY (NM)	1 - 3	UNRESTRICTED	UNRESTRICTED	UNRESTRICTED	UNRESTRICTED	UNRESTRICTED	UNRESTRICTED	UNRESTRICTED
SFC WINDS (DIR & KTS)	NE 5-10	NE 5-10	W 5-10	W 15-20	W 20-25	SW 25-30	SW 20-25	W 10-15
SFC MAX/MIN (°C)	10/6				7/0			
SST RANGE (°C)	11/7				7/3			
SEAS (DIR & FT)	SW 6-8	SW 6-8	SW 6-8	SW 6-8	SW 9-12	SW 11-14	SW 9-12	SW 7-9
ICE ACCRETION	NIL	NIL	NIL	NIL	LIGHT	LIGHT	LIGHT	LIGHT