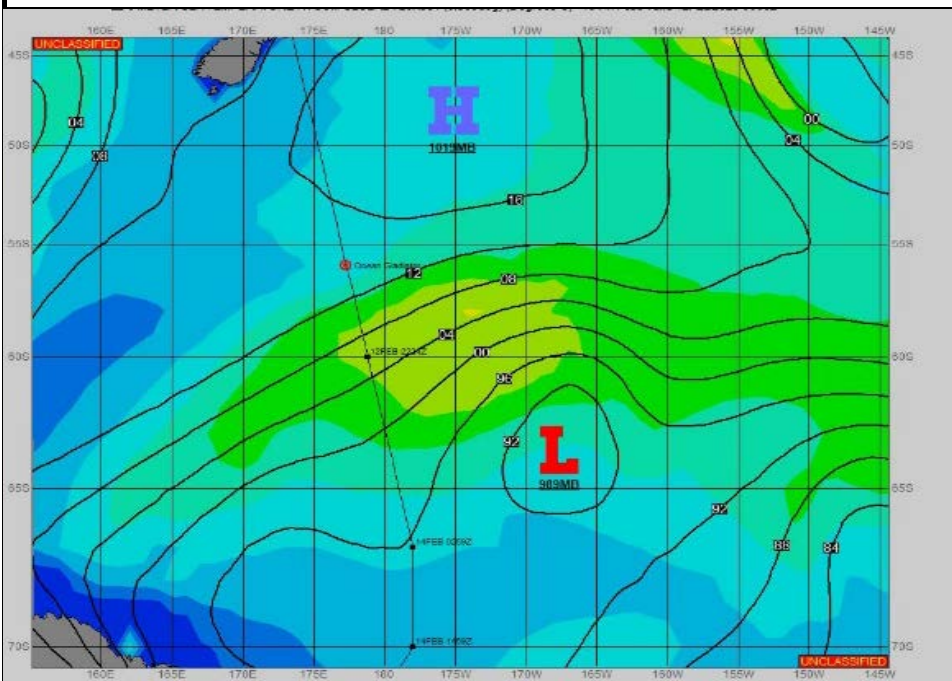



Ref A: MOVREP 07 FEB 2023

Ref B:

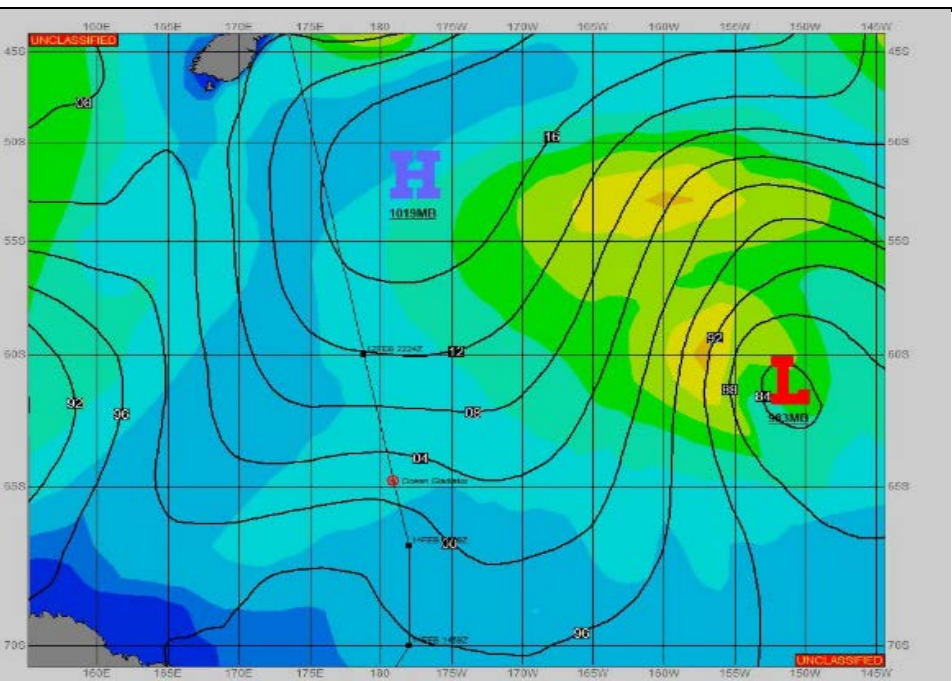
SURFACE ANALYSIS 12-Feb-2023 06Z



Seas (FT)



SURFACE FORECAST 13-Feb-2023 18Z



METSIT 06Z 12-Feb SHIP TRACK TO ENTER TIGHTENED SOUTHWEST TO NORTHEAST GRADIENT BETWEEN 1019MB HIGH NEAR 48S 175W AND 989MB LOW NEAR 64S 168W. WINDS CURRENTLY FORECAST TO PEAK IN THE 35-45 KNOT RANGE THROUGH 12/1800Z. SEAS BUILD THROUGH THIS PERIOD TO 11-14 FEET. THE LOW WILL MOVE EAST-NORTHEAST AND DEEPEN. THE HIGH WILL RE-ORIENT SLIGHTLY TO THE WEST-SOUTHWEST EASING THE WEST-SOUTHWESTERLY WINDS WITH FALLING SEAS FROM 13/0300Z.

FORECASTER NOTES

VALID TIME	12-Feb 12Z	12-Feb 18Z	13-Feb 00Z	13-Feb 06Z	13-Feb 12Z	13-Feb 18Z	14-Feb 00Z	14-Feb 06Z
SKY CONDITION	MOSTLY CLOUDY	MOSTLY CLOUDY	MOSTLY CLOUDY	MOSTLY CLOUDY	CLOUDY	MOSTLY CLOUDY	CLOUDY	MOSTLY CLOUDY
WEATHER	NONE	RAIN	NONE	NONE	NONE	NONE	NONE	NONE
VISIBILITY (NM)	UNRESTRICTED	UNRESTRICTED	UNRESTRICTED	UNRESTRICTED	UNRESTRICTED	UNRESTRICTED	UNRESTRICTED	UNRESTRICTED
SFC WINDS (DIR & KTS)	SW 20-25 GUST 35	SW 30-35 GUST 45	SW 25-30 GUST 40	SW 15-20	W 15-20	W 20-30	SW 15-20 G25	S 5-10
SFC MAX/MIN (°C)	6/1				3/0			
SST RANGE (°C)	6/3				3/0			
SEAS (DIR & FT)	SW 9-12	SW 11-14	SW 11-14	SW 8-10	SW 6-8	W 5-7	W 5-7	W 4-6
ICE ACCRETION	NIL	NIL	NIL	NIL	NIL	NIL	NIL	NIL