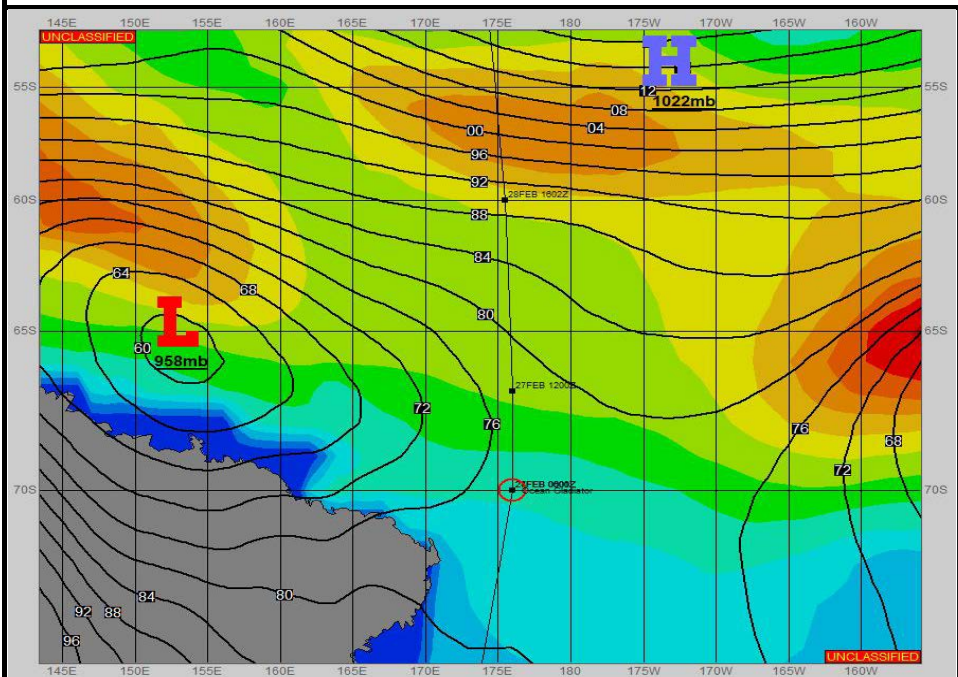



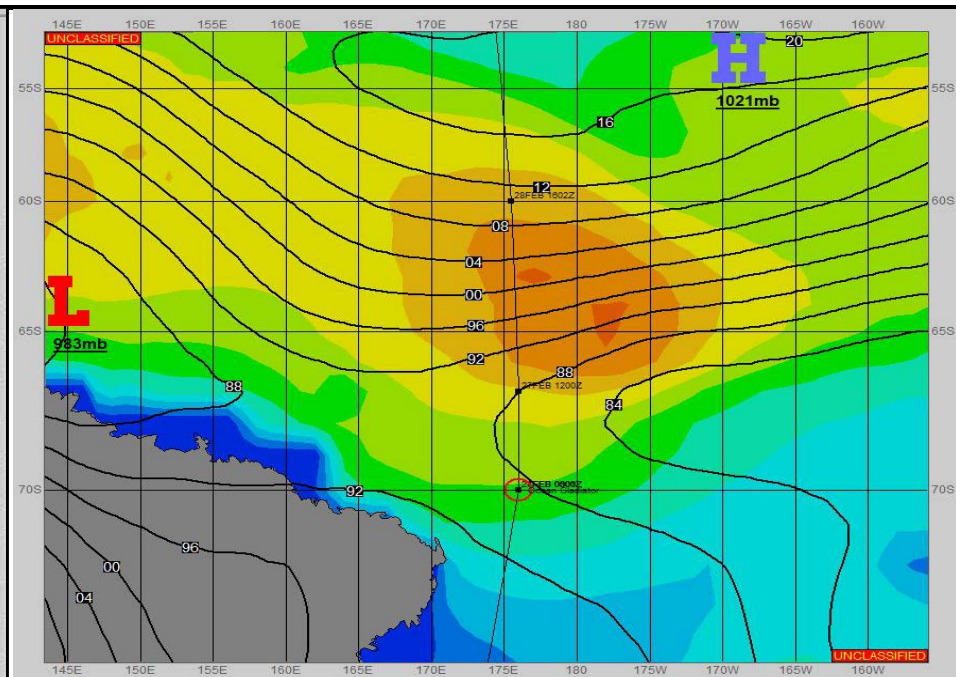
SURFACE ANALYSIS 25-Feb-2023 06Z



Seas (FT)



SURFACE FORECAST 26-Feb-2023 18Z



METSIT 06Z 25-Feb ANOTHER LOW PRESSURE SYSTEM CROSSES IN FRONT OF YOUR PATH TODAY, MAKING FOR CLOUDY, RAINY, AND WINDY CONDITIONS AT THE MODLOC LOCATION. OVERNIGHT, THE LOW MOVES ON, LEAVING A RIDGE OF HIGH PRESSURE TO YOUR NORTH. AS YOU RE-COMMENCE YOUR JOURNEY, THE WINDS WILL BACK OFF THROUGH TOMORROW, AND THE RAIN WILL COME TO AN END WITH ONLY FOG TO AFFECT YOUR VISIBILITY. SIG WAVE HEIGHTS WILL ALSO REMAIN ON THE MODERATE SIDE.

FORECASTER NOTES

| VALID TIME | 25-Feb 12Z | 25-Feb 18Z | 26-Feb 00Z | 26-Feb 06Z | 26-Feb 12Z | 26-Feb 18Z | 27-Feb 00Z | 27-Feb 06Z |
|-----------------------|---------------------|--------------------|--------------------|---------------------|---------------------|---------------------|---------------|---------------|
| SKY CONDITION | CLOUDY | CLOUDY | CLOUDY | CLOUDY | CLOUDY | CLOUDY | MOSTLY CLOUDY | MOSTLY CLOUDY |
| WEATHER | FOG | MIXED & FOG | MIXED & FOG | MIXED & FOG | MIXED & FOG | FOG | FOG | FOG |
| VISIBILITY (NM) | <1/2 | <1/2 | <1/2 | <1/2 | <1/2 | 1/2 - 1 | 1/2 - 1 | 1/2 - 1 |
| SFC WINDS (DIR & KTS) | NE 20-25 GUST 30 | E 15-20 GUST 25 | E 15-20 GUST 25 | SE 20-25 GUST 35 | SE 20-25 GUST 35 | SE 15-20 GUST 30 | E 10-15 | VRB 5-10 |
| SFC MAX/MIN (°C) | 0/-2 | | | 0/-2 | | | | |
| SST RANGE (°C) | 0/-1 | | | 0/-1 | | | | |
| SEAS (DIR & FT) | NW 8-11 | NW 8-11 | N 8-11 | E 8-11 | E 9-13 | N 10-14 | NW 10-14 | NW 10-14 |
| ICE ACCRETION | LIGHT | LIGHT | LIGHT | LIGHT | LIGHT | LIGHT | LIGHT | LIGHT |