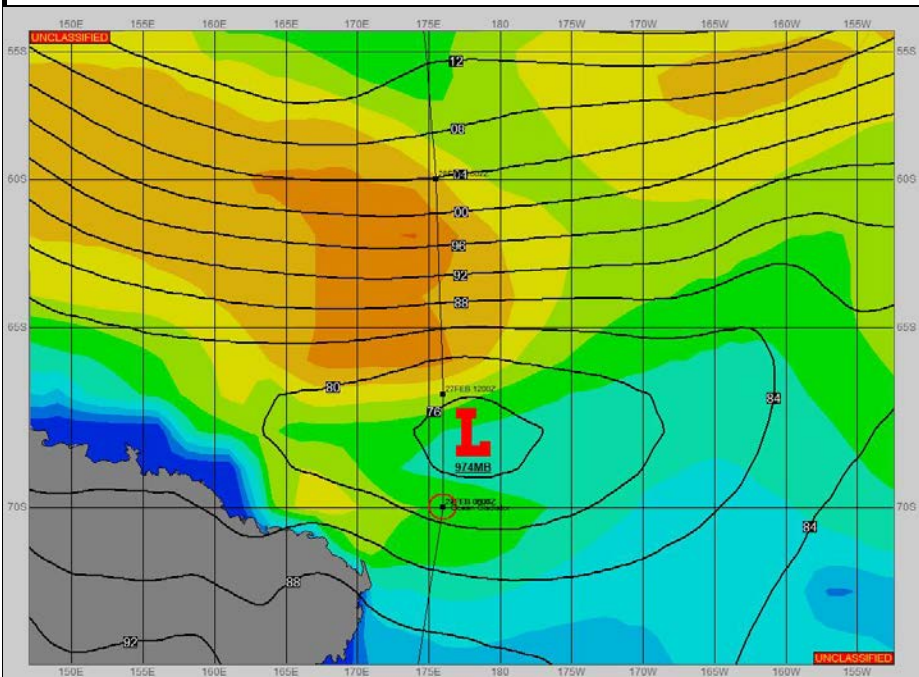



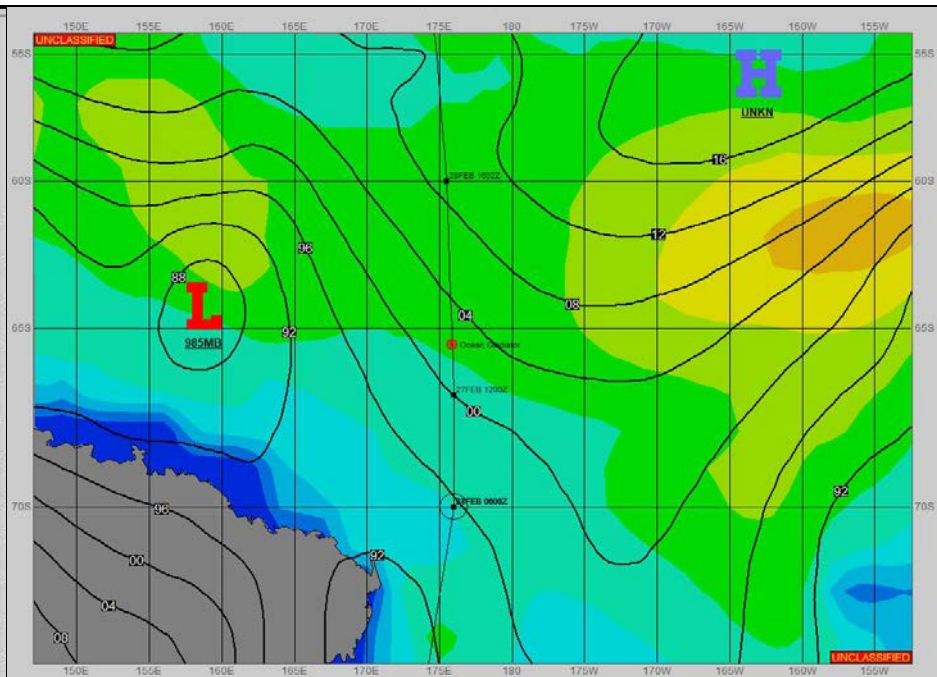
**SURFACE ANALYSIS 26-Feb-2023 06Z**



Seas (FT)



**SURFACE FORECAST 27-Feb-2023 18Z**



**METSIT 06Z 26-Feb** 974MB LOW NEAR 68S 178E FILLING AND MOVING EAST. WIND SPEEDS WILL EASE AND PRECIPITATION SHOULD END BY 26/2100Z. A RIDGE OF HIGH PRESSURE OFF 1027MB HIGH NEAR 46S 167W WILL PASS WEST TO EAST ACROSS SHIP TRACK FROM APPROXIMATELY 27/0300Z TO 27/1800Z. EXPECT INCREASED NORTHWEST WIND AND PRECIPITATION FROM 27/1800Z AS LOW PRESSURE SOUTHEAST ALONG WILKES COAST TO THE SOUTHWEST OF FORECAST SHIP POSITION.

**FORECASTER NOTES**

VALID TIME	26-Feb 12Z	26-Feb 18Z	27-Feb 00Z	27-Feb 06Z	27-Feb 12Z	27-Feb 18Z	28-Feb 00Z	28-Feb 06Z
SKY CONDITION	CLOUDY	CLOUDY	CLOUDY	CLOUDY	CLOUDY	CLOUDY	MOSTLY CLOUDY	MOSTLY CLOUDY
WEATHER	MIXED & FOG	MIXED & FOG	FOG	FOG	FOG	FOG	RAIN	RAIN
VISIBILITY (NM)	1/2 - 1	1 - 3	3 - 5	1 - 3	3 - 5	4 - 6	3 - 5	1 - 3
SFC WINDS (DIR & KTS)	SE 25-30 GUST 40	SE 20-30	SE 5-10	NE 5-10	NW 15-20	NW 15-20	NW 15-20 GUST 25	NW 20-30
SFC MAX/MIN (°C)	0/-2				5/0			
SST RANGE (°C)	0/-1				0/-1			
SEAS (DIR & FT)	ESE 11-14	NE 11-14	NW 9-12	NW 9-12	NW 9-12	WNW 9-12	W 8-10	W 8-10
ICE ACCRETION	LIGHT	LIGHT	LIGHT	LIGHT	NIL	NIL	NIL	NIL