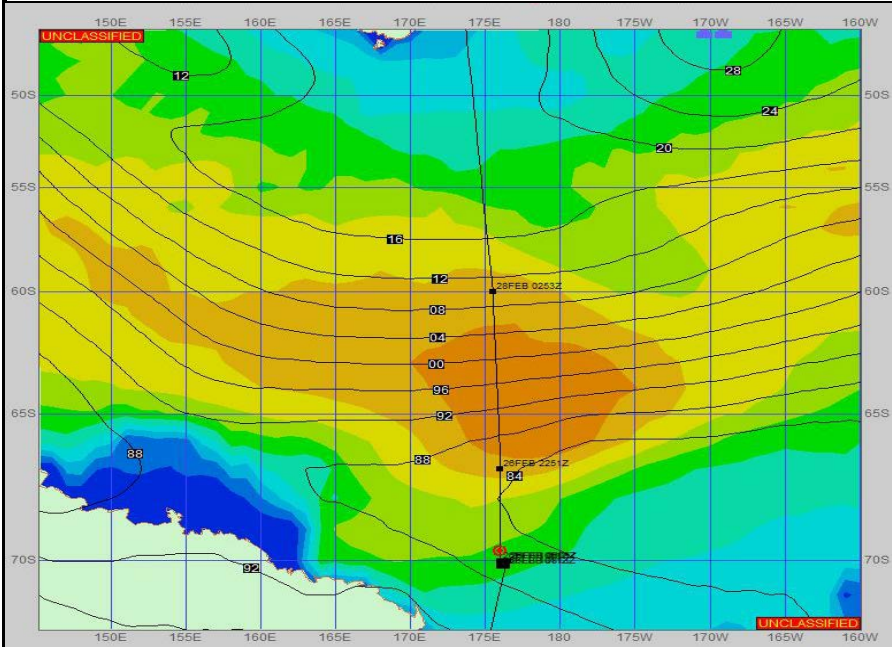



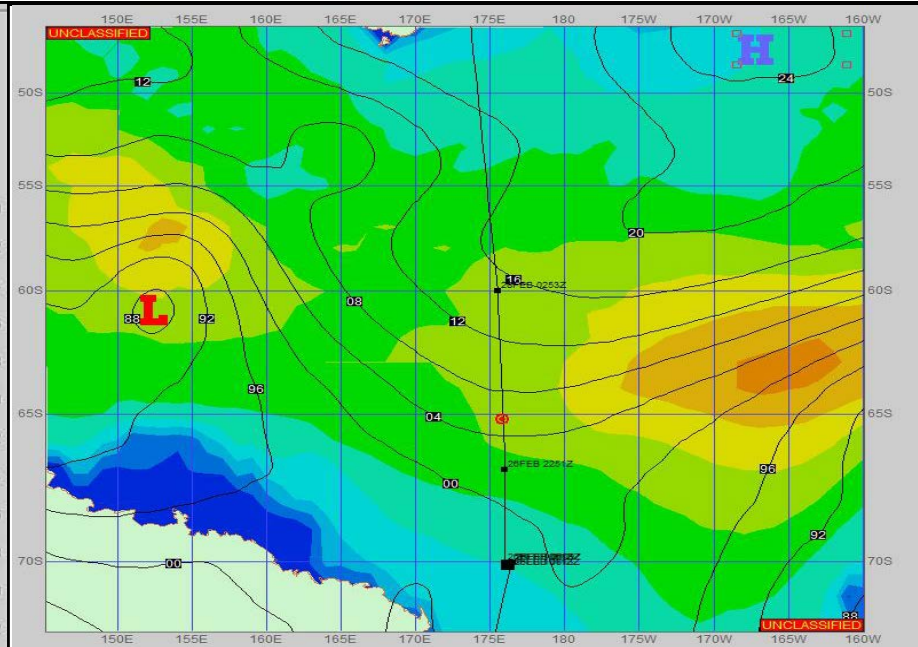
**SURFACE ANALYSIS 26-Feb-2023 21Z**



Seas (FT)



**SURFACE FORECAST 28-Feb-2023 06Z**



**METSIT 06Z 26-Feb** HIGH PRESSURE OF 1024MB HIGH NEAR 46S 168W WILL PASS WEST TO EAST ACROSS SHIP TRACK FROM APPROXIMATELY 27/0300Z TO 27/1800Z. EXPECT INCREASED NORTHWEST WIND AND PRECIPITATION FROM 27/1800Z AS LOW PRESSURE SOUTHEAST ALONG WILKES COAST TO THE SOUTHWEST OF FORECAST SHIP POSITION.

**FORECASTER NOTES** WITH MCMURDO STATION WINTER OPERATIONS NOW IN EFFECT, WEAX SUPPORT WILL BE DONE BY THE MCMURDO STATION WEATHER OFFICE AND ISSUED AT 2100Z. SEE CONTACT INFO BELOW.

VALID TIME	26-Feb 21Z	27-Feb 03Z	27-Feb 09Z	27-Feb 15Z	27-Feb 21Z	28-Feb 03Z	28-Feb 09Z	28-Feb 15Z
SKY CONDITION	CLOUDY	CLOUDY	CLOUDY	CLOUDY	CLOUDY	CLOUDY	CLOUDY	CLOUDY
WEATHER	MIXED & FOG	FOG	FOG	FOG	FOG	RAIN	RAIN	RAIN
VISIBILITY (NM)	1 - 3	3 - 5	1 - 3	1 - 3	3 - 5	4 - 6	2 - 4	2 - 4
SFC WINDS (DIR & KTS)	W 18-25 GUST 30	NW 10-15	NW 8-12	N 15-20	N 15-20	W 12-18	W 15-20 GUST 25	SW 15-20 GUST 25
SFC MAX/MIN (°C)	3/-1				4/0			
SST RANGE (°C)	4/1				2/-1			
SEAS (DIR & FT)	NW 7-10	NE 7-10	WNW 9-12	WNW 8-11	W 6-9	W 6-9	SW 5-8	SW 4-7
ICE ACCRETION	LIGHT	LIGHT	LIGHT	LIGHT	NIL	NIL	NIL	NIL