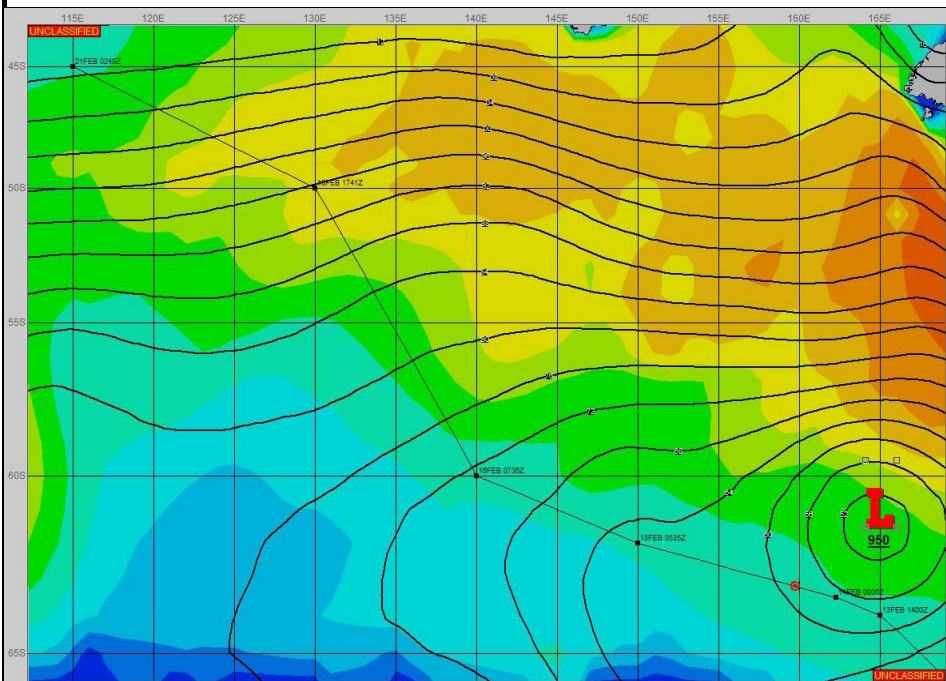



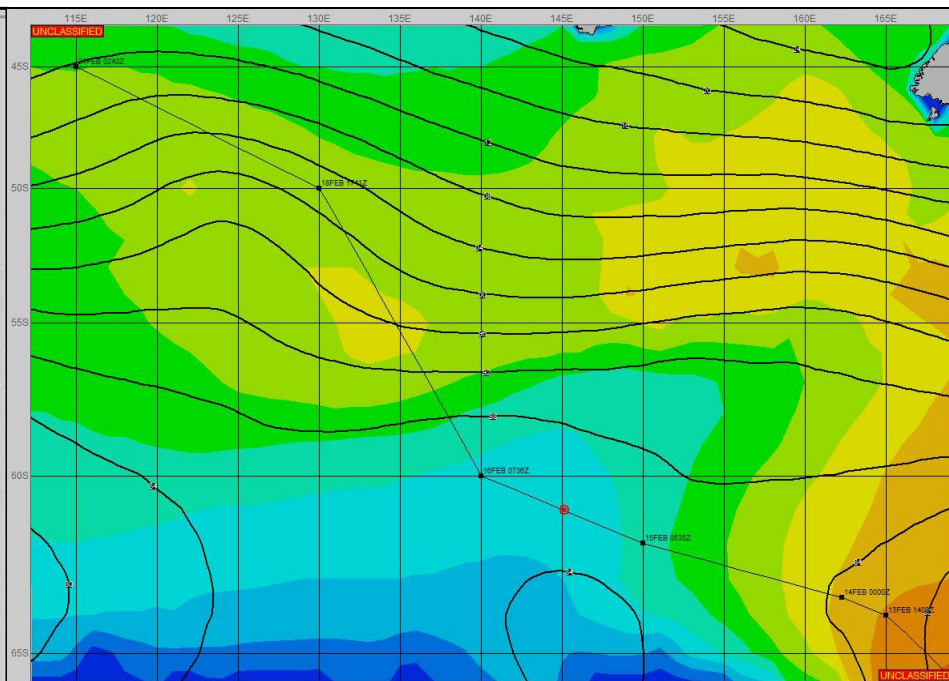
SURFACE ANALYSIS 14-Feb-2024 06Z



Seas (FT)



SURFACE FORECAST 15-Feb-2024 18Z



METSIT 06Z 14-Feb A 960MB LOW LOCATED JUST TO THE NORTHEAST OF YOUR ROUTE AROUND 61S 164E IS PRODUCING CLOUDY SKIES, GUSTY WINDS, AND POOR VISIBILITY. THIS LOW IS EXPECTED TO CONTINUE TO PUSH OFF TO THE EAST, ALLOWING FOR CONDITIONS TO IMPROVE AROUND 02/15 0000Z AND REMAIN GOOD UNTIL THE END OF THE FORECAST PERIOD.

FORECASTER NOTES

VALID TIME	14-Feb 12Z	14-Feb 18z	15-Feb 00Z	15-Feb 06Z	15-Feb 12Z	15-Feb 18Z	16-Feb 00Z	16-Feb 06Z
SKY CONDITION	CLOUDY	CLOUDY	CLOUDY	PARTLY CLOUDY	PARTLY CLOUDY	CLOUDY	MOSTLY CLOUDY	PARTLY CLOUDY
WEATHER	MIXED & FOG	FOG	NONE	NONE	NONE	NONE	NONE	NONE
VISIBILITY (NM)	1/2 - 1	1 - 3	UNRESTRICTED	UNRESTRICTED	UNRESTRICTED	UNRESTRICTED	UNRESTRICTED	UNRESTRICTED
SFC WINDS (DIR & KTS)	SW 20-25 GUST 35	W 15-20 GUST 30	W 20-25 GUST 35	W 15-20	NW 5-10	NW 5-10	NW 5-10	NW 10-15
SFC MAX/MIN (°C)	1/0				3/2			
SST RANGE (°C)	1/0				2/1			
SEAS (DIR & FT)	NW 7-10	NW 7-9	W 7-10	W 7-10	W 6-8	W 6-8	W 6-8	W 7-10
ICE ACCRETION	NIL	NIL	NIL	NIL	NIL	NIL	NIL	NIL