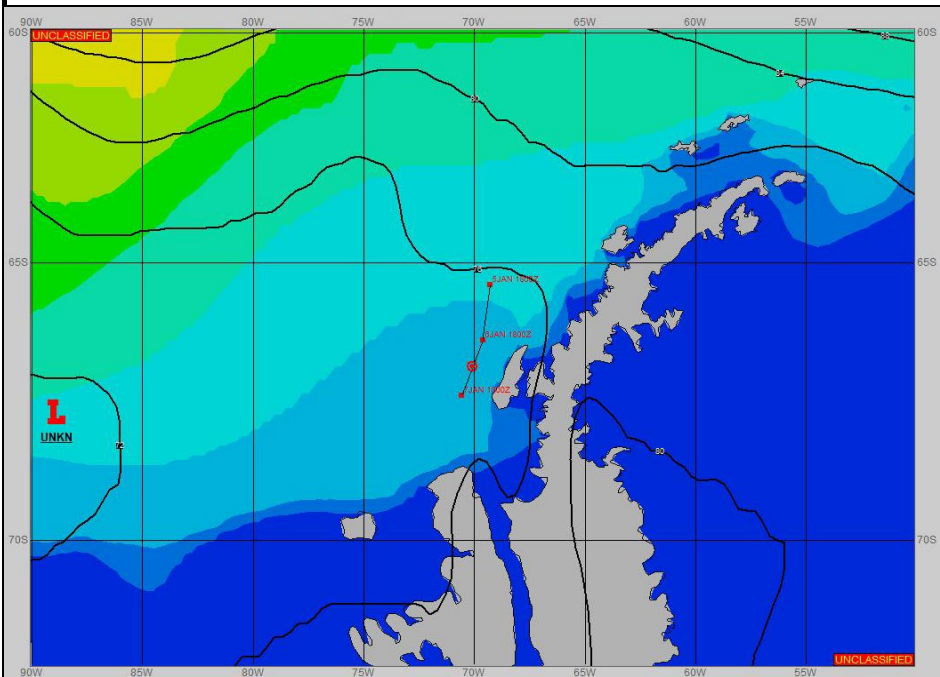



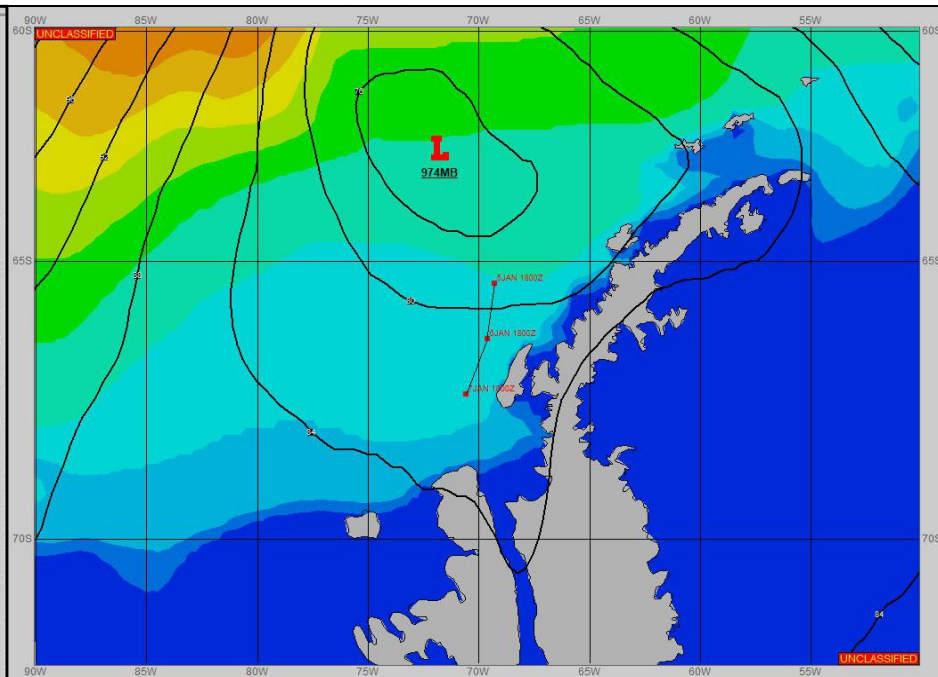
SURFACE ANALYSIS 7-Jan-2024 06Z



Seas (FT)



SURFACE FORECAST 8-Jan-2024 18Z



METSIT 06Z 7-Jan A 969MB NEAR 65S 100W WILL TRACK EAST-NORTHEAST TO NEAR 63S 072W FILLING TO 974MB BY 08/1800Z. CLOUDY SKIES WILL CONTINUE WITH THE VISIBILITY IMPROVING FROM 08/0900Z THROUGH 08/2100Z UNDER EAST-SOUTHEAST SURFACE FLOW. EXPECT PERIODS OF REDUCED VISIBILITY LESS THAN 1/2 MILE IN FOG.

FORECASTER NOTES FORECAST FROM 07/1800Z BASED ON LAST FORECAST SHIP POSITION RECEIVED IN 05 JAN SITREP.

VALID TIME	7-Jan 12Z	7-Jan 18z	8-Jan 00Z	8-Jan 06Z	8-Jan 12Z	8-Jan 18Z	9-Jan 00Z	9-Jan 06Z
SKY CONDITION	CLOUDY	CLOUDY	CLOUDY	CLOUDY	CLOUDY	CLOUDY	CLOUDY	CLOUDY
WEATHER	RAIN & FOG	RAIN & FOG	FOG	FOG	NONE	NONE	FOG	FOG
VISIBILITY (NM)	1/2 - 1	1/2 - 1	<1/2	1/2 - 1	UNRESTRICTED	UNRESTRICTED	<1/2	<1/2
SFC WINDS (DIR & KTS)	NW 5-10	NW 10-15	NE 10-15	NE 15-20	ESE 10	SE 5	S 10-15	SW 15-20
SFC MAX/MIN (°C)	2/0				2/0			
SST RANGE (°C)	1/0				1/0			
SEAS (DIR & FT)	NW 4-6	NW 4-6	WNW 5-7	WNW 6-8	NW 5-7	NW 5-7	NW 4-6	WNW 5-7
ICE ACCRETION	NIL	NIL	NIL	NIL	NIL	NIL	NIL	NIL