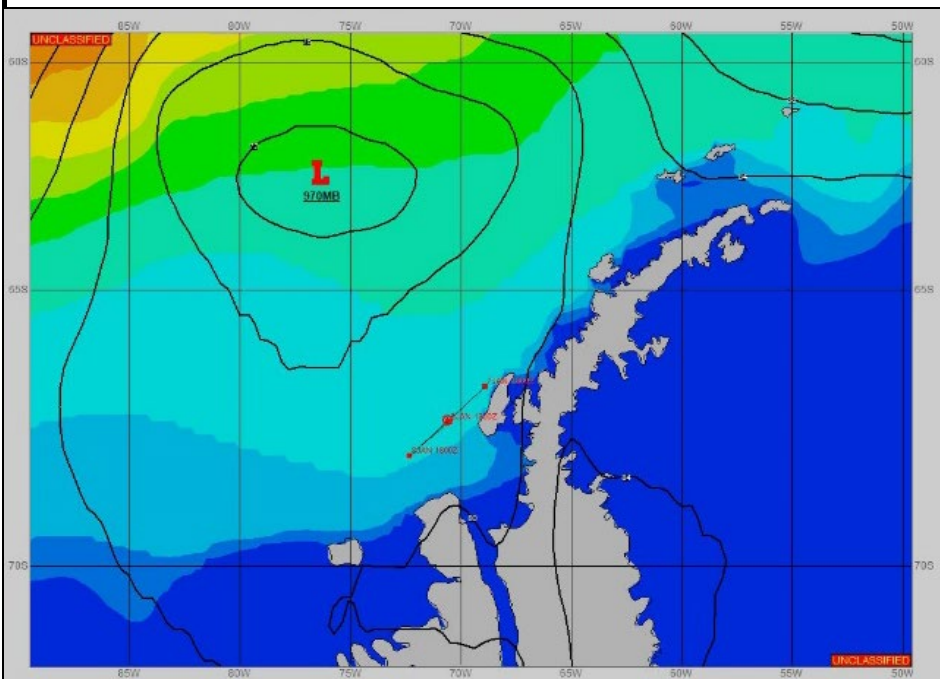



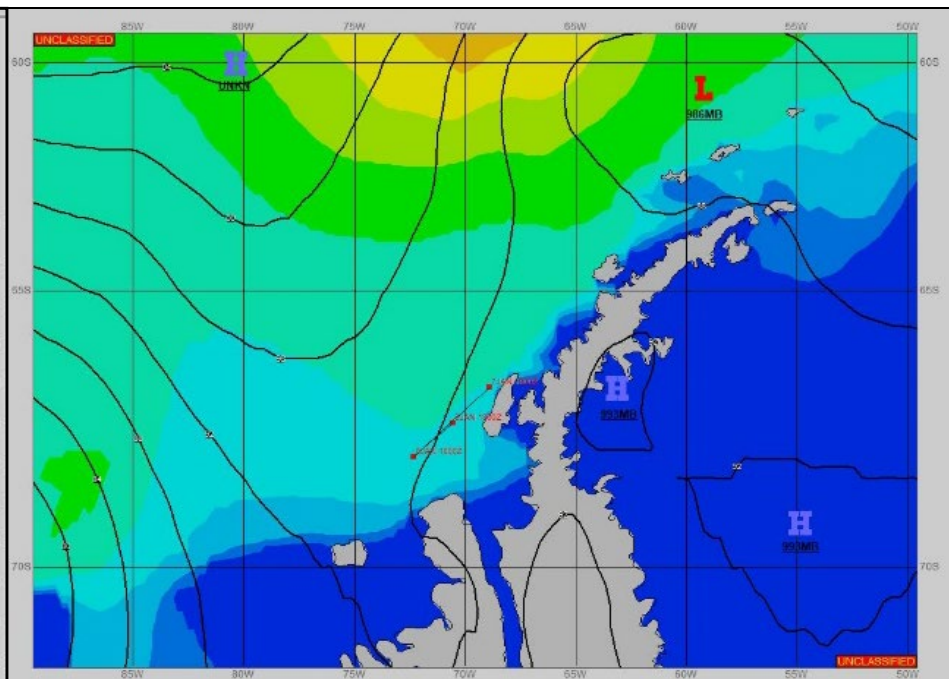
SURFACE ANALYSIS 8-Jan-2024 06Z



Seas (FT)



SURFACE FORECAST 9-Jan-2024 18Z



METSIT 06Z 8-Jan 970MB LOW NEAR 63S 077W TO MOVE EAST AND FILL. A RIDGE OF HIGH PRESSURE MOVES INTO THE OPERATIONS AREA FROM 09/1200Z. THE RIDGE AXIS MOVES EAST BY 10/0600Z ALLOWING LOW PRESSURE TO THE SOUTHWEST START TO INFLUENCE THE AREA. EXPECT CONTINUED REDUCTIONS TO VISIBILITY IN FOG, FREQUENTLY LESS THAN 1/2 MILE, UNDER A MODERATE SOUTHWEST BREEZE.

FORECASTER NOTES

VALID TIME	8-Jan 12Z	8-Jan 18z	9-Jan 00Z	9-Jan 06Z	9-Jan 12Z	9-Jan 18Z	10-Jan 00Z	10-Jan 06Z
SKY CONDITION	CLOUDY	CLOUDY	CLOUDY	MOSTLY CLOUDY	MOSTLY CLOUDY	MOSTLY CLOUDY	CLOUDY	CLOUDY
WEATHER	MIXED & FOG	RAIN & FOG	FOG	FOG	FOG	FOG	FOG	FOG
VISIBILITY (NM)	3 - 5	2 - 4	1 - 3	1 - 3	<1/2	1/2 - 1	1/2 - 1	<1/2
SFC WINDS (DIR & KTS)	NE 10	NE 5-10	S 5-10	SW 10-15	SW 15-20	SW 10-15	SW 10-15	NW 15-20 GUST 25
SFC MAX/MIN (°C)	2/0			2/0				
SST RANGE (°C)	1/0			1/0				
SEAS (DIR & FT)	NW 5-7	NW 4-6	NW 4-6	WNW 5-7	WNW 6-8	W 6-8	W 5-7	NW 4-6
ICE ACCRETION	NIL	NIL	NIL	NIL	NIL	NIL	NIL	NIL