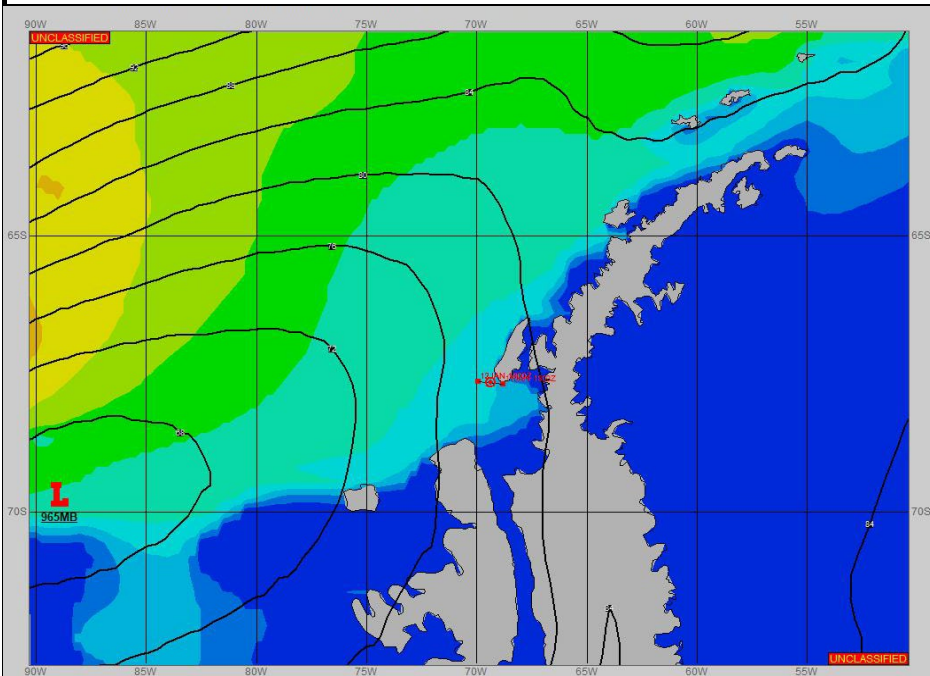



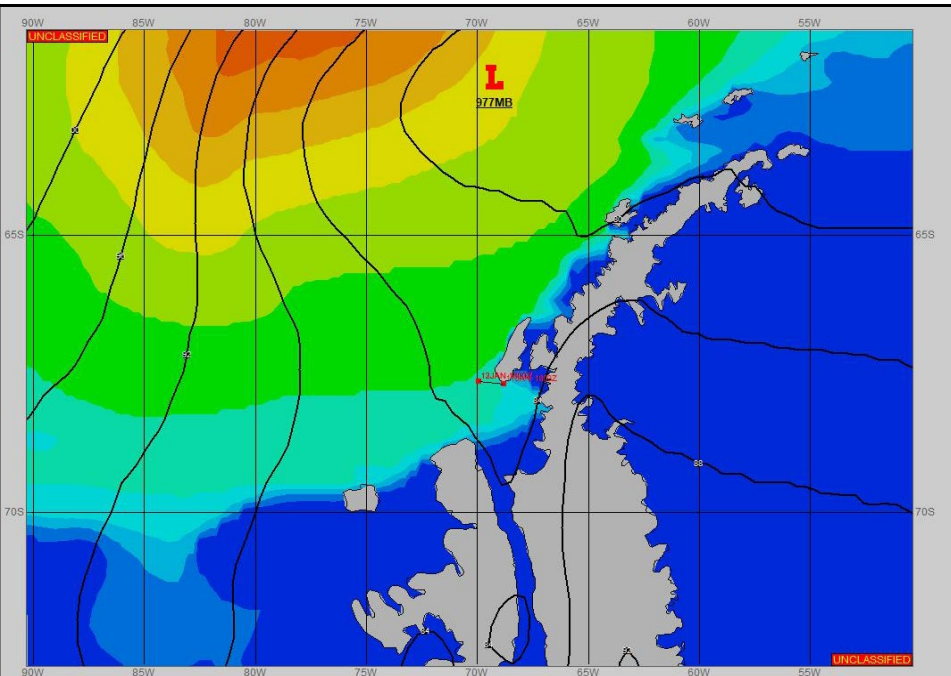
SURFACE ANALYSIS 12-Jan-2024 06Z



Seas (FT)



SURFACE FORECAST 13-Jan-2024 18Z



METSIT 06Z 12-Jan A 965MB LOW NEAR 70S 090W WILL MOVE NORTHEAST AND FILL. A BROAD AREA PRECIPITATION ASSOCIATED WITH A FRONTAL BOUNDARY OFF THE LOW WILL REDUCE VISIBILITY IN SNOW AND FOG. AS LOW CONTINUES NORTHEAST WINDS WILL TURN TO THE EAST-SOUTHEAST, BREAKING SKIES AND BRINGING UNRESTRICTED VISIBILITY.

FORECASTER NOTES WINDS AND SEAS MAY DIFFER FROM THOSE FORECAST DUE TO FUNNELING/SHELTERING EFFECTS OF ISLANDS.

VALID TIME	12-Jan 12Z	12-Jan 18z	13-Jan 00Z	13-Jan 06Z	13-Jan 12Z	13-Jan 18Z	14-Jan 00Z	14-Jan 06Z
SKY CONDITION	CLOUDY	CLOUDY	CLOUDY	MOSTLY CLOUDY	PARTLY CLOUDY	MOSTLY CLOUDY	MOSTLY CLOUDY	PARTLY CLOUDY
WEATHER	SNOW & FOG	SNOW & FOG	SNOW & FOG	NONE	NONE	NONE	NONE	NONE
VISIBILITY (NM)	1 - 3	1 - 3	2 - 4	UNRESTRICTED	UNRESTRICTED	UNRESTRICTED	UNRESTRICTED	UNRESTRICTED
SFC WINDS (DIR & KTS)	NE 15-20	NE 15-20	NE-E 10	ESE 10	SE 10-15	SE 10	SE 10	E 10
SFC MAX/MIN (°C)	1/-1				2/-1			
SST RANGE (°C)	1/0				1/0			
SEAS (DIR & FT)	WNW 6-8	WNW 6-8	WNW 6-8	W 7-9	W 8-10	W 8-10	W 7-9	W 6-8
ICE ACCRETION	NIL	NIL	NIL	NIL	NIL	NIL	NIL	NIL