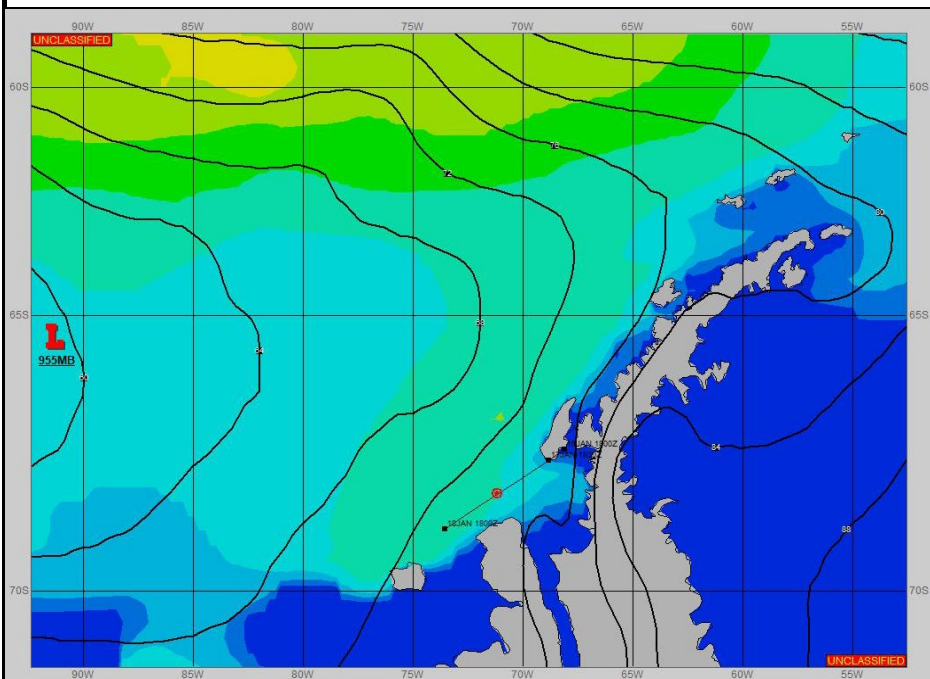



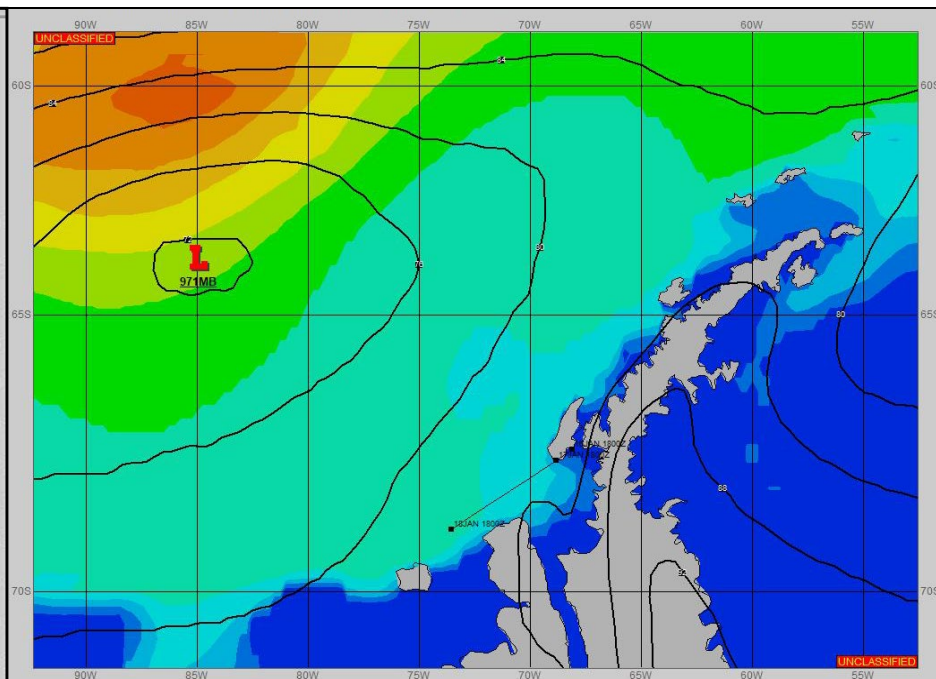
**SURFACE ANALYSIS 18-Jan-2024 06Z**



Seas (FT)



**SURFACE FORECAST 19-Jan-2024 18Z**



**METSIT 06Z 18-Jan** 955MB LOW NEAR 66S 100W WILL DRAG REMNANTS OF FRONTAL BOUNDARY TO SOUTHWEST FRPM 19/0000Z. INTERMITTENT LIGHT PRECIPITATION WILL PERSIST AS THE LOW FILLS AND MOVES EAST-NORTHEAST. WIND REMAINS GALE TO STORM STRENGTH UNTIL SLOWLY EASING FROM 19/1800Z.

**FORECASTER NOTES** FOERCAST BASED ON SHIP POSITIONS RECEIVED IN 16 JAN SITREP.

VALID TIME	18-Jan 12Z	18-Jan 18z	19-Jan 00Z	19-Jan 06Z	19-Jan 12Z	19-Jan 18Z	20-Jan 00Z	20-Jan 06Z
SKY CONDITION	CLOUDY	CLOUDY	MOSTLY CLOUDY	MOSTLY CLOUDY	MOSTLY CLOUDY	MOSTLY CLOUDY	MOSTLY CLOUDY	MOSTLY CLOUDY
WEATHER	SNOW	SNOW	NONE	NONE	SNOW	SNOW	NONE	NONE
VISIBILITY (NM)	UNRESTRICTED	UNRESTRICTED	UNRESTRICTED	UNRESTRICTED	UNRESTRICTED	UNRESTRICTED	UNRESTRICTED	UNRESTRICTED
SFC WINDS (DIR & KTS)	NE 25-30 GUST 40	NE 30-35 GUST 50	NE 25-30 GUST 40	NE 30-35 GUST 45	NE 25-30 GUST 45	NE 20-25 GUST 35	NE 15-20 GUST 30	NE 10-15 GUST 20
SFC MAX/MIN (°C)	2/-1				2/-1			
SST RANGE (°C)	1/0				1/0			
SEAS (DIR & FT)	NE 9-12	NE 11-14	NE 9-12	NE 9-12	NE 9-12	N 8-10	NW 7-9	NW 7-9
ICE ACCRETION	NIL	NIL	NIL	NIL	NIL	NIL	NIL	NIL