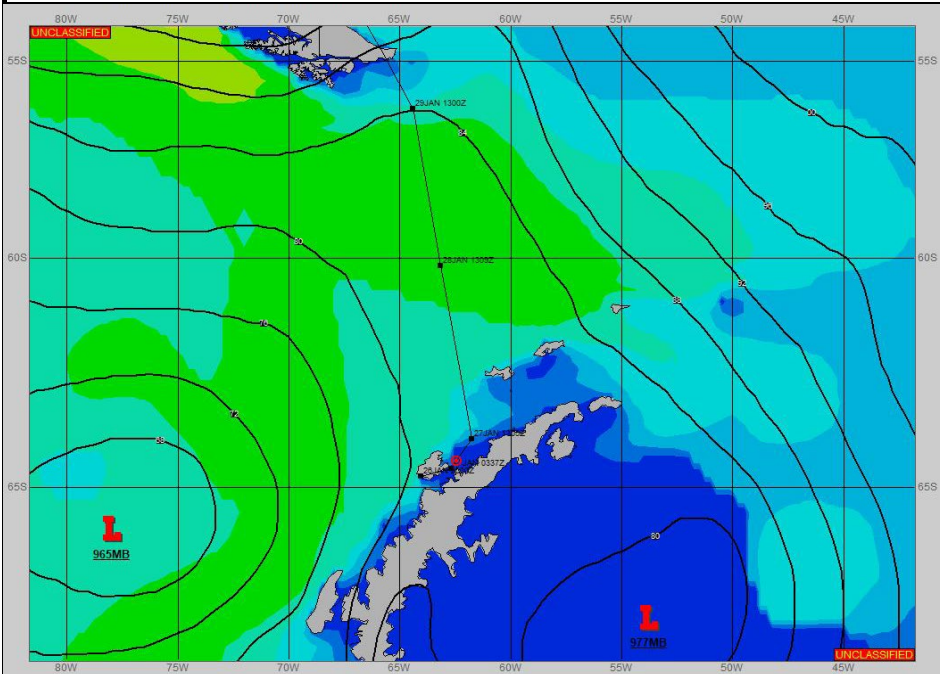



Ref A: LMG MOVREP 24-01 NB

Ref B:

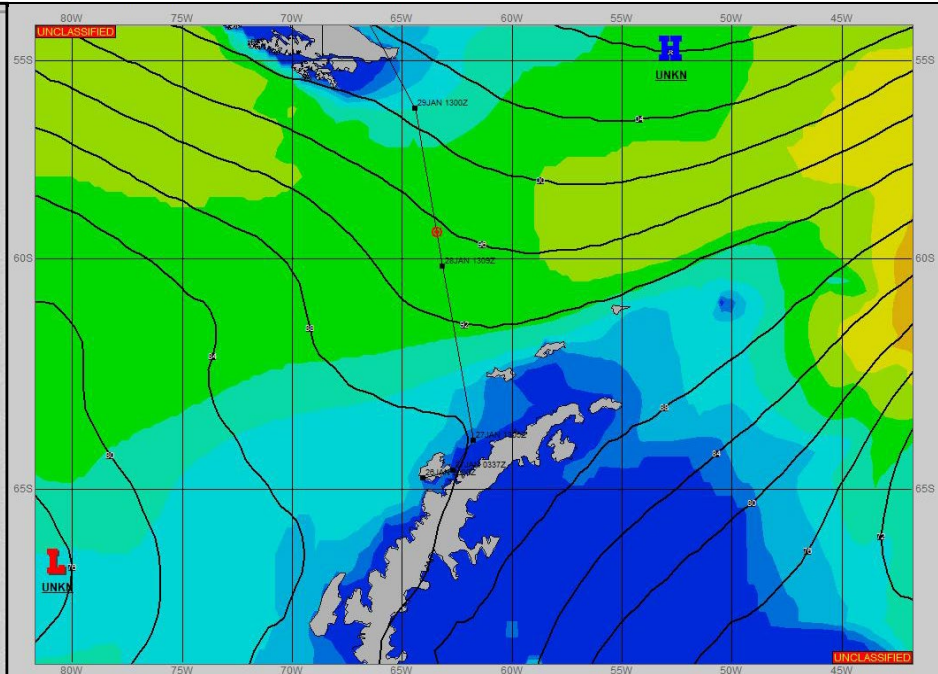
**SURFACE ANALYSIS 27-Jan-2024 06Z**



Seas (FT)



**SURFACE FORECAST 28-Jan-2024 18Z**



**METSIT 06Z 27-Jan** 965MB LOW NEAR 66S 078W TO DEEPEN THEN FILL AS IT RECEDES SOUTHWEST INTO THE BELLINGSHAUSEN SEA. THIS LOW WILL MOVE MINOR WAVES ALONG ITS NORTHERN PERIPHERY BRINGING PERIODS OF REDUCED VISIBILITY IN RAIN AND FOG TO THE SHIP TRACK AS IT ENTERS THE INCREASED PRESSURE GRADIENT FROM THE WEST-NORTHWEST FROM 28/0600Z. EXPECT INCREASED WEST-NORTHWEST WIND FROM 28/0900Z.

**FORECASTER NOTES**

VALID TIME	27-Jan 12Z	27-Jan 18z	28-Jan 00Z	28-Jan 06Z	28-Jan 12Z	28-Jan 18Z	29-Jan 00Z	29-Jan 06Z
SKY CONDITION	CLOUDY	CLOUDY	PARTLY CLOUDY	CLOUDY	CLOUDY	MOSTLY CLOUDY	PARTLY CLOUDY	MOSTLY CLOUDY
WEATHER	FOG	NONE	FOG	RAIN & FOG	RAIN & FOG	FOG	FOG	RAIN & FOG
VISIBILITY (NM)	2 - 4	UNRESTRICTED	2 - 4	1 - 3	1 - 3	2 - 4	1 - 3	1 - 3
SFC WINDS (DIR & KTS)	SE 5-10	W 5-10	NW 10-15	N 10	W 20-25 GUST 35	NW 15-20 GUST 25	NW 20-25 GUST 30	NW 15-20 GUST 30
SFC MAX/MIN (°C)	3/1				7/3			
SST RANGE (°C)	2/1				6/1			
SEAS (DIR & FT)	NW 1-3	NW 3-5	NW 5-7	NW 5-7	NW 10-13	NW 10-13	W 9-12	W 9-12
ICE ACCRETION	NIL	NIL	NIL	NIL	NIL	NIL	NIL	NIL