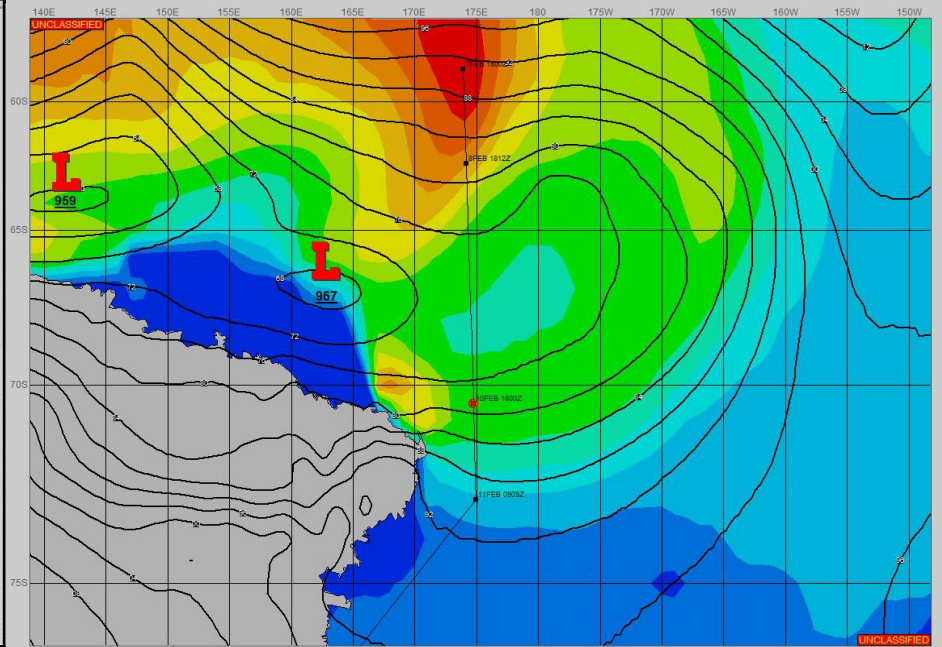

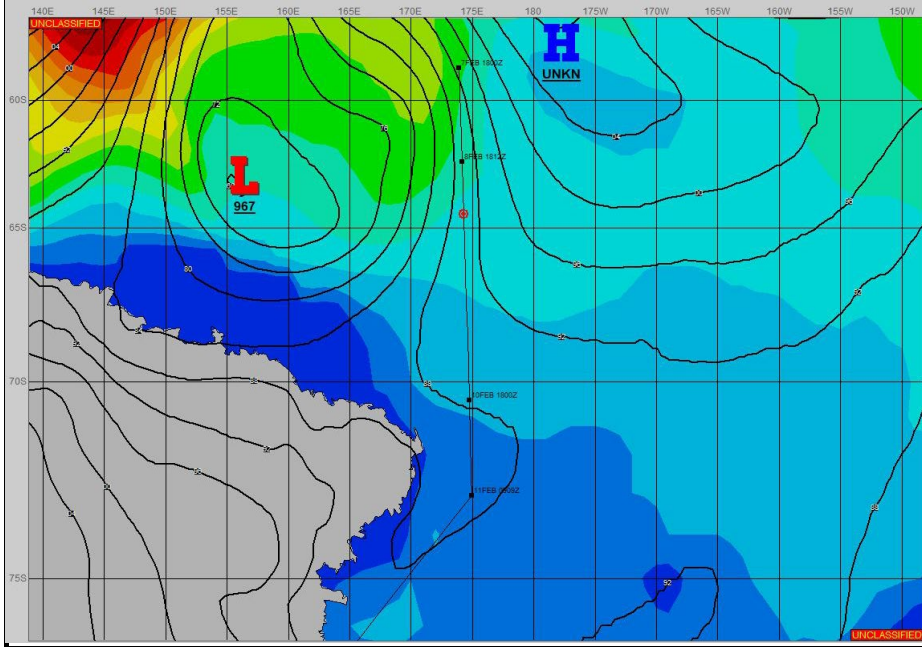


SURFACE ANALYSIS 9-Feb-2024 06Z

Seas (FT)

SURFACE FORECAST 10-Feb-2024 18Z



METSIT 06Z 9-Feb A 967MB LOW NEAR 63S 155E IS CREATING A STRONG PRESSURE GRADIENT, CAUSING STRONG WINDS FROM THE NORTH. AN ASSOCIATED FRONTAL BOUNDARY IS EXPECTED TO PUSH THROUGH YOUR ROUTE FROM APPROXIMATELY 09/0900Z THROUGH 10/0000Z. EXPECT POOR CONDITIONS THROUGH THE FORECAST PERIOD AS YOU PASS INTO THE ROSS SEA PAST CAPE ADARE.

FORECASTER NOTES

VALID TIME	9-Feb 12Z	9-Feb 18Z	10-Feb 00Z	10-Feb 06Z	10-Feb 12Z	10-Feb 18Z	11-Feb 00Z	11-Feb 06Z
SKY CONDITION	CLOUDY	CLOUDY	CLOUDY	CLOUDY	CLOUDY	CLOUDY	CLOUDY	CLOUDY
WEATHER	RAIN & FOG	RAIN & FOG	RAIN & FOG	MIXED & FOG	MIXED & FOG	SNOW & FOG	SNOW & FOG	SNOW & FOG
VISIBILITY (NM)	1/2 - 1	<1/2	1 - 3	1 - 3	1 - 3	<1/2	<1/2	<1/2
SFC WINDS (DIR & KTS)	NE 30-35 GUST 40	NE 25-30 GUST 30	NE 15-20 GUST 25	NE 10-15 GUST 20	NE 15-20 GUST 30	SE 25-30 GUST 40	SE 25-30 GUST 40	SE 25-30 GUST 40
SFC MAX/MIN (°C)	2/0				0/-1			
SST RANGE (°C)	1/0				1/0			
SEAS (DIR & FT)	N 9-12	NE 9-12	N 9-12	N 9-12	NE 9-12	NE 9-12	NE 9-12	NE 9-12
ICE ACCRETION	NIL	NIL	NIL	NIL	NIL	NIL	NIL	NIL