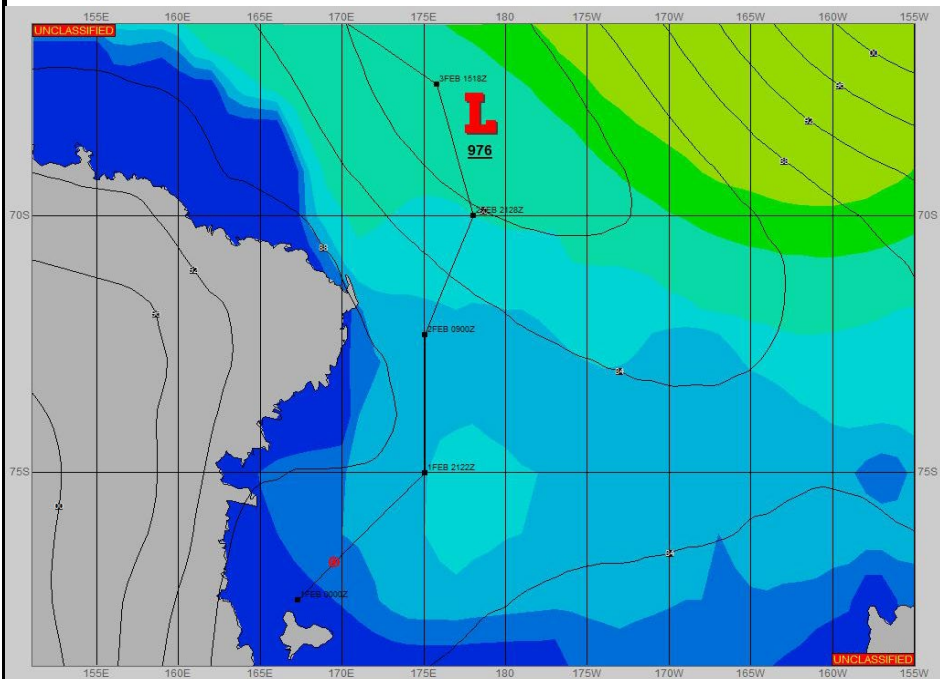



Ref A: MOVREP 31 JAN 2024

Ref B:

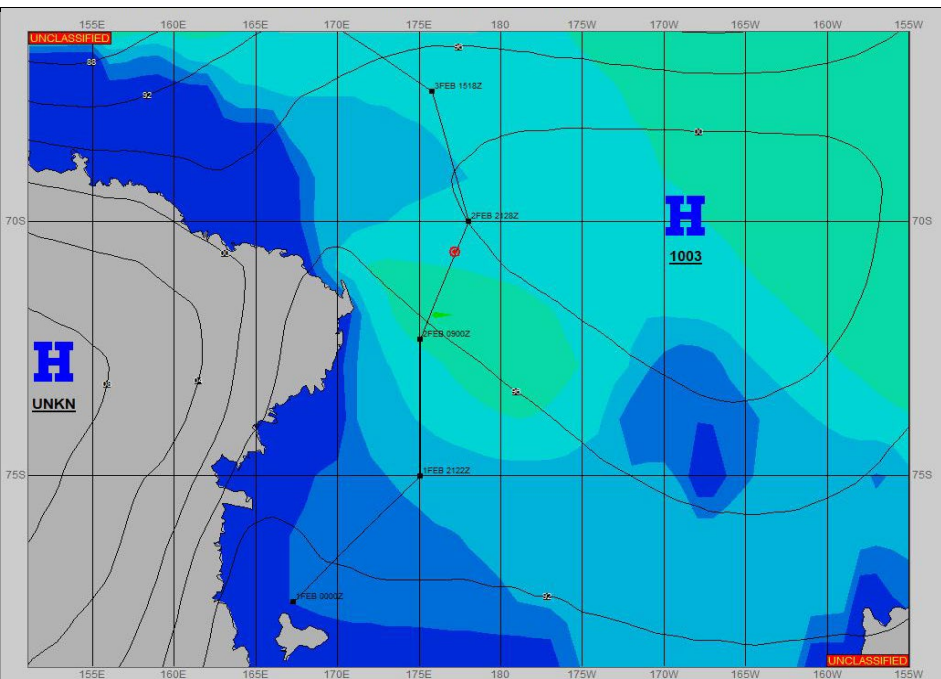
**SURFACE ANALYSIS 1-Feb-2024 06Z**



Seas (FT)



**SURFACE FORECAST 2-Feb-2024 18Z**



**METSIT 06Z 1-Feb** A 976MB LOW NEAR 67S 177E WILL FILL AND MOVE TO THE SOUTHEAST WITH A RIDGE OF HIGH PRESSURE BUILDING IN BEHIND. WIND SPEEDS WILL BEGIN TO INCREASE NEAR CAPE ADARE AS THE LOW DROPS TO THE SOUTHEAST. EXPECT PERIODS OF VISIBILITY REDUCTION IN FOG UNDER THE STABLE PORTION OF THE HIGH.

**FORECASTER NOTES**

VALID TIME	1-Feb 12Z	1-Feb 18Z	2-Feb 00Z	2-Feb 06Z	2-Feb 12Z	2-Feb 18Z	3-Feb 00Z	3-Feb 06Z
SKY CONDITION	MOSTLY CLOUDY	MOSTLY CLOUDY	PARTLY CLOUDY	CLEAR	PARTLY CLOUDY	PARTLY CLOUDY	CLOUDY	CLOUDY
WEATHER	FOG	FOG	NONE	NONE	NONE	NONE	FOG	FOG
VISIBILITY (NM)	2 - 4	3 - 5	UNRESTRICTED	UNRESTRICTED	UNRESTRICTED	UNRESTRICTED	2 - 4	1 - 3
SFC WINDS (DIR & KTS)	W 5-10	W 5-10	NW 10-15	NW 15-20 GUST 30	NW 25-30 GUST 40	NW 15-20 GUST 25	NE 10-15	NE 10-15
SFC MAX/MIN (°C)	-1/-3			-1/-3				
SST RANGE (°C)	0/-1			0/-1				
SEAS (DIR & FT)	E 4-6	NE 4-6	N 4-6	N 5-7	NW 9-12	NW 6-8	NW 5-7	NE 5-7
ICE ACCRETION	LIGHT	LIGHT	LIGHT	LIGHT	LIGHT	LIGHT	LIGHT	LIGHT