

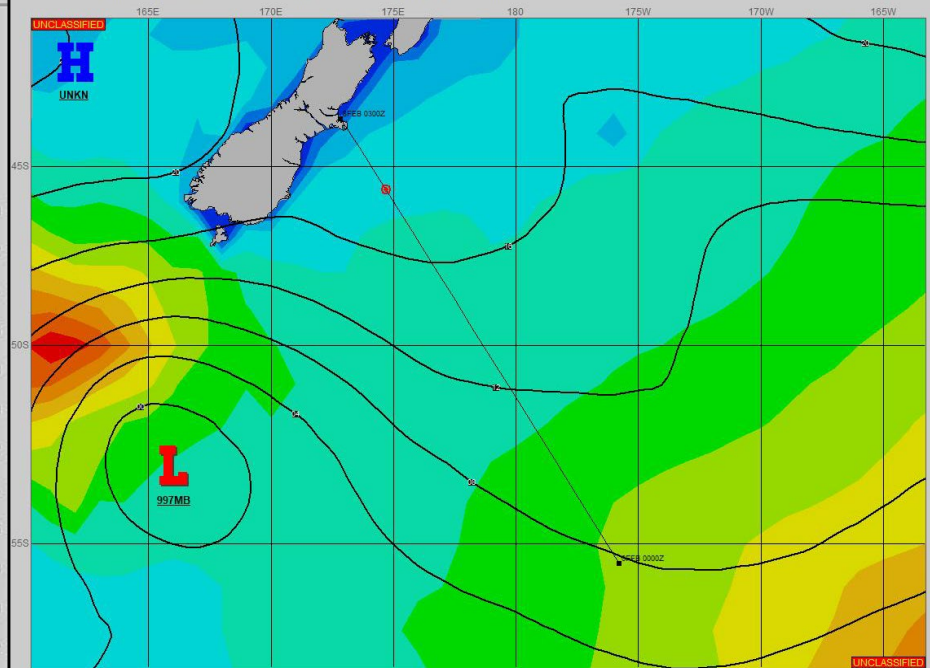

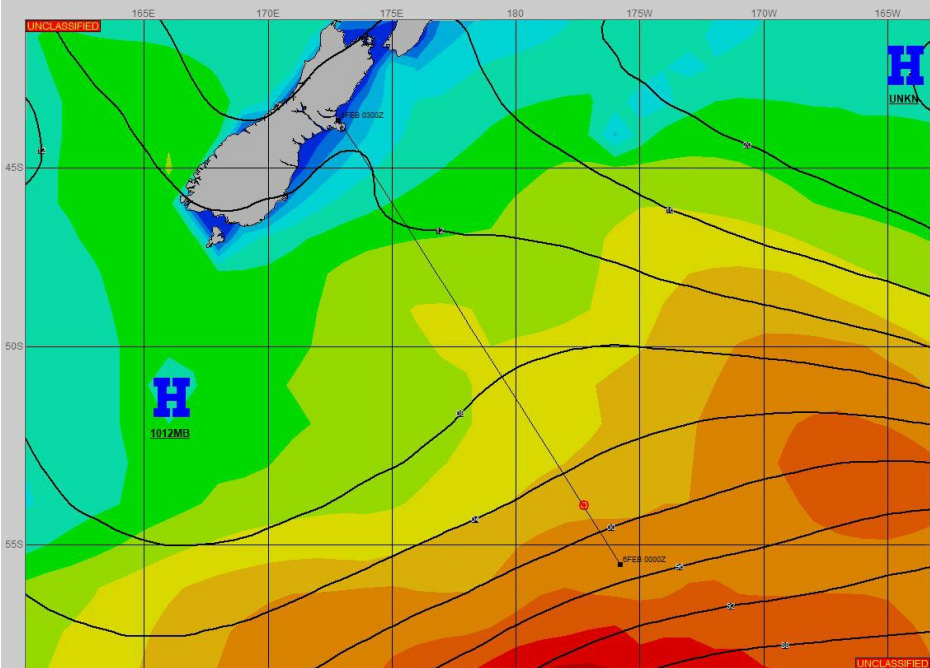
Ref A: POSREP (0000Z) 06 FEB 2024

Ref B: MOVREP 31 JAN 2024

SURFACE ANALYSIS 6-Feb-2024 06Z

Seas (FT)

SURFACE FORECAST 7-Feb-2024 18Z



METSIT 06Z 6-Feb CURRENT POSITION AND FORECAST COURSE INDICATES THE SHIP EXITING THE STRONG WEST-EAST PRESSURE GRADIENT ACROSS THE CENTRAL SOUTHERN OCEAN. WINDS AND SEAS TO SUBSIDE ENTERING AN AREA OF WEAK HIGHER PRESSURE WITH PERIODS OF REDUCED VISIBILITY IN RAIN AND FOG THROUGH 07/0000Z. SOUTHWEST WINDS INCREASE FROM APPROXIMATELY 07/0300Z THROUGH 07/1500Z AS HIGH PRESSURE BUILDS ACROSS THE SOUTH ISLAND FROM THE NORTHWEST.

FORECASTER NOTES FORECAST BASED ON DIRECT TRACK FROM POSITION OF LAST POSREP RECEIVED (REF A) TO LYTTTELTON, NZ.

VALID TIME	6-Feb 12Z	6-Feb 18Z	7-Feb 00Z	7-Feb 06Z	7-Feb 12Z	7-Feb 18Z	8-Feb 00Z	8-Feb 06Z
SKY CONDITION	CLOUDY	CLOUDY	CLOUDY	MOSTLY CLOUDY	MOSTLY CLOUDY	MOSTLY CLOUDY	PARTLY CLOUDY	LYTTTELTON
WEATHER	NONE	FOG	RAIN & FOG	FOG	FOG	NONE	NONE	NZ
VISIBILITY (NM)	UNRESTRICTED	1 - 3	1/2 - 1	1 - 3	2 - 4	UNRESTRICTED	UNRESTRICTED	
SFC WINDS (DIR & KTS)	SW 20-25	S 5	NE 5	SW 15-20 GUST 25	SW 15-20	SW 5	N 5	
SFC MAX/MIN (°C)	13/9				17/13			
SST RANGE (°C)	11/9				13/11			
SEAS (DIR & FT)	WSW 12-15	WSW 10-13	SW 8-10	SW 7-9	SW 7-9	SSW 6-8	S 4-6	
ICE ACCRETION	NIL	NIL	NIL	NIL	NIL	NIL	NIL	